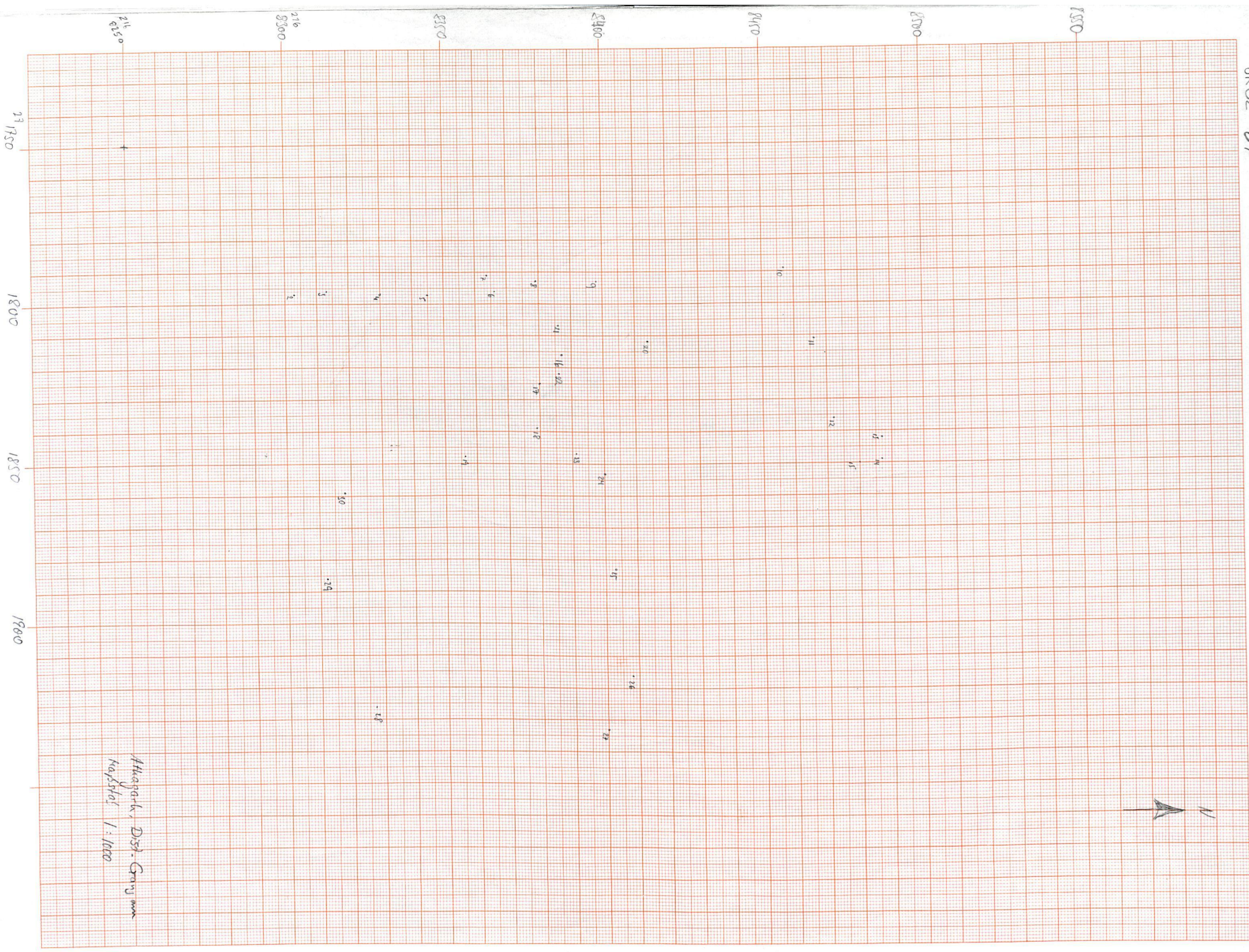





Ahwarak, Dist. Gurgum
Kazhdal 1:1000



1750 1800 1850 1900

0K02-02



Archäologie des Mittelalters und der Neuzeit		Otto-Friedrich-Universität 96045 Bamberg		UB Bamberg
UB:	Abschnitt Nr.:	Fiz.:	Profil:	
Projekt: Radwal Gark				
Gez.:	Geprüft:	Datum: 20.11.02		
Geändert:	Datum:	Lfd.-Nr.:		

0194200

500

400

500

600

700

6900

6800

6700

6600

6500

Badmal, Dist. Sambalpur

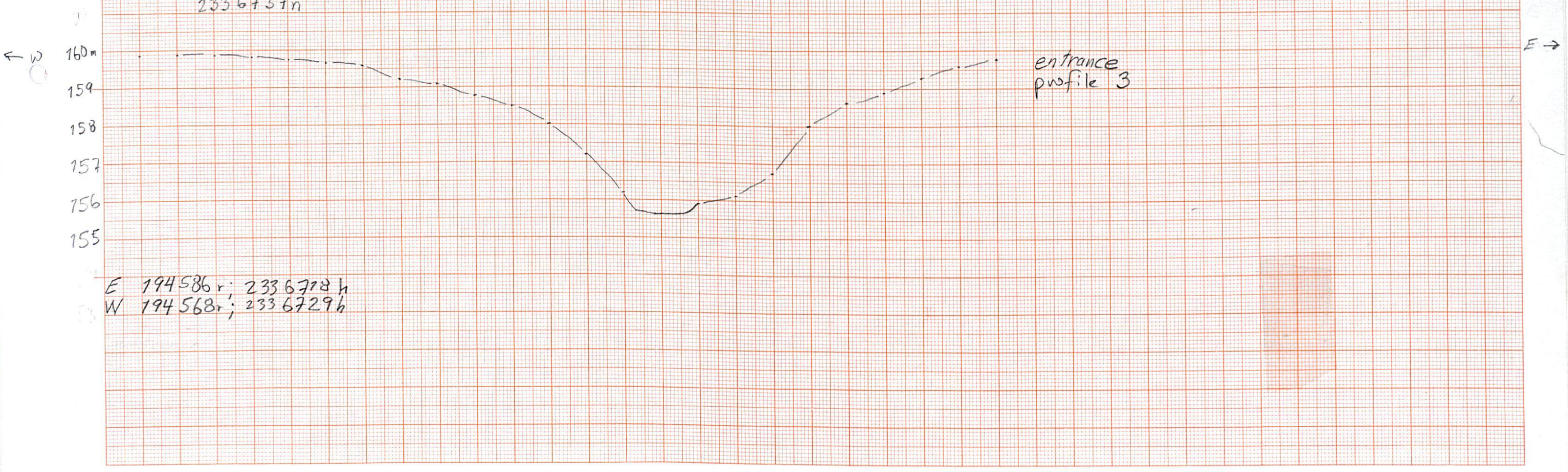


OR52-03

NE
outside

Profile 1 0194639e;
2336699n

Profile 2 0194565e;
2336737n


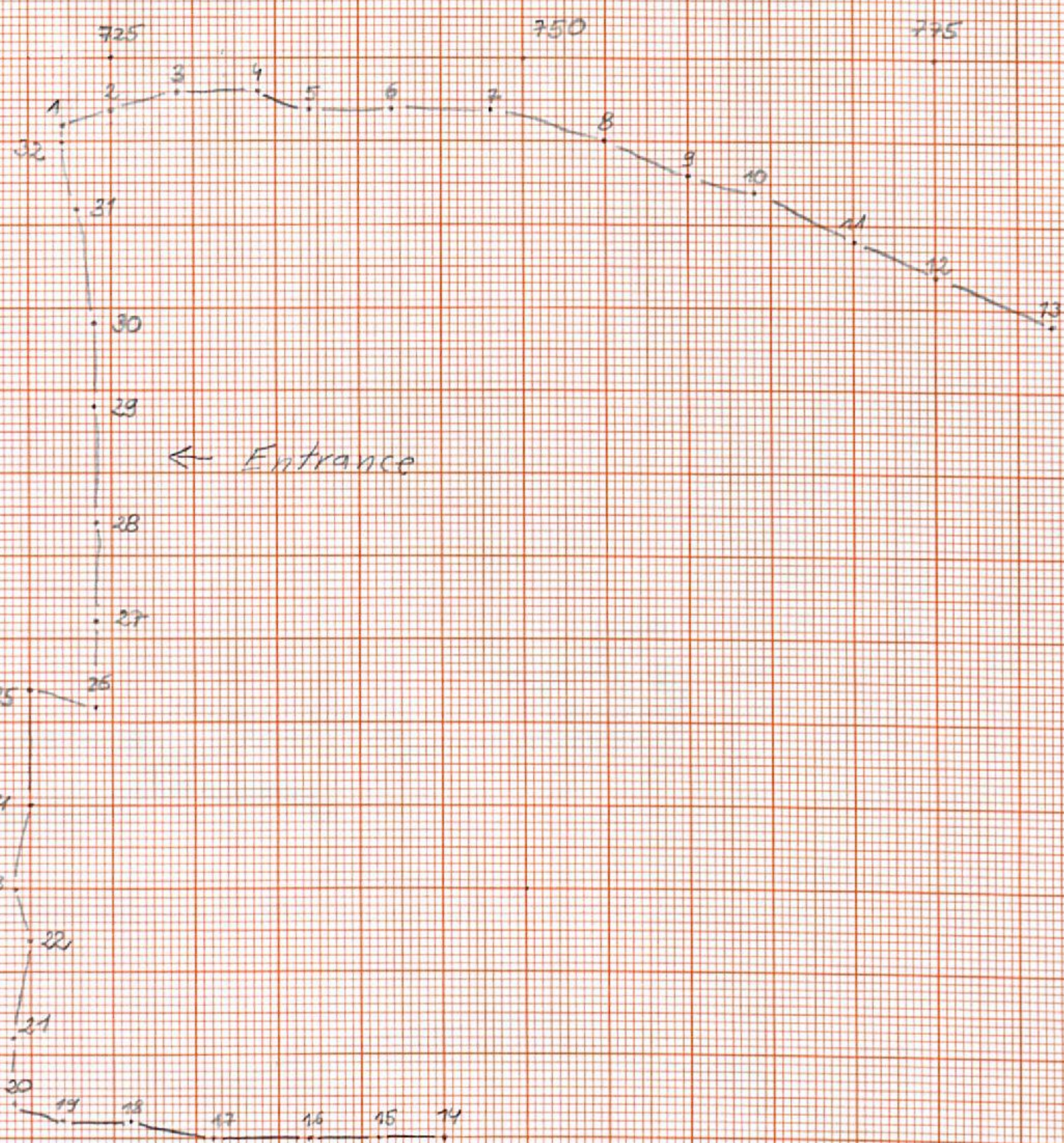


E 194586r; 2336778h
W 194568r; 2336729h

← W

E →

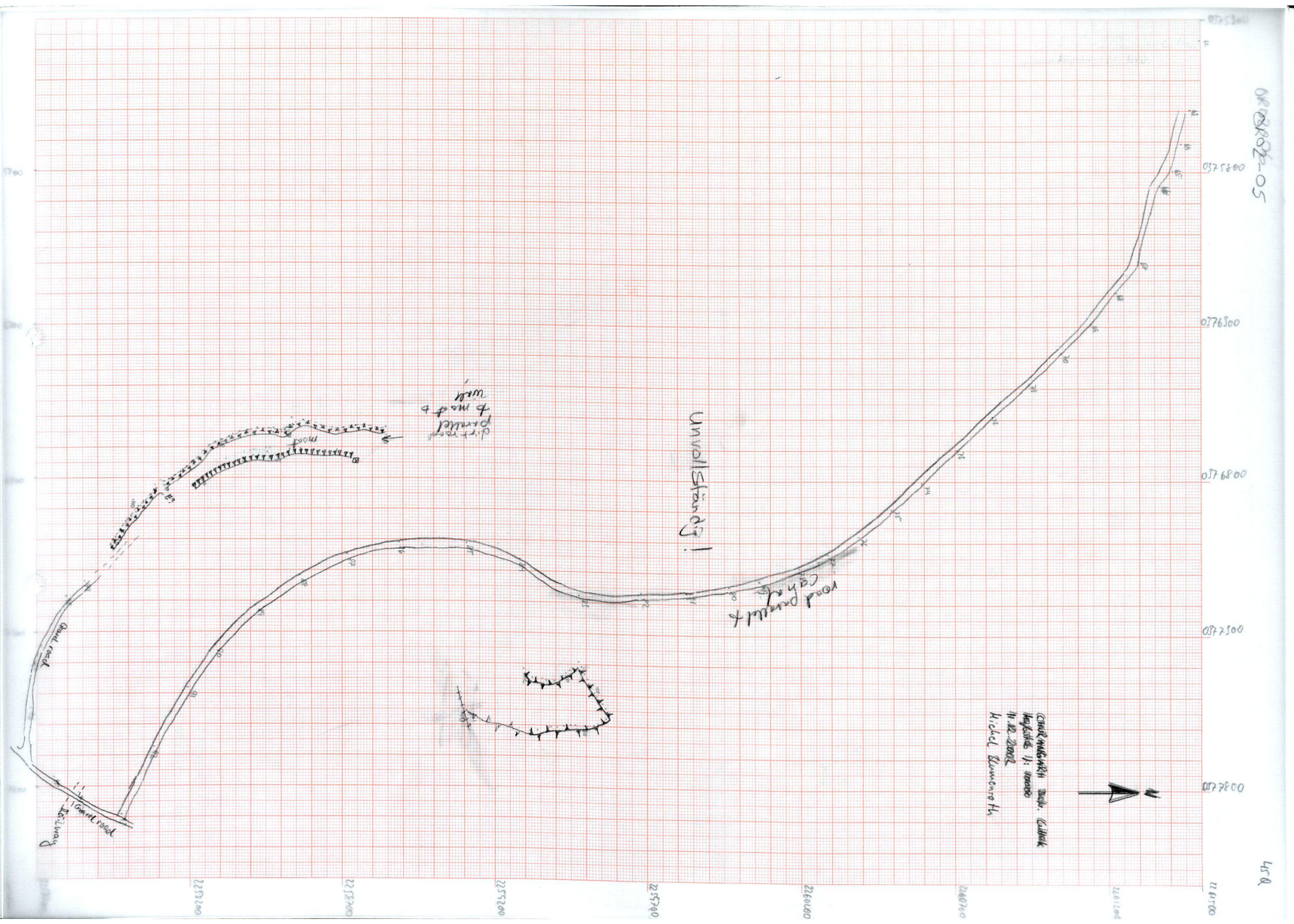
440 08067001
2371200



Berhampura, Asurgarh
Dist. Sambalpur
Maßstab: 1:500
30.11.2002

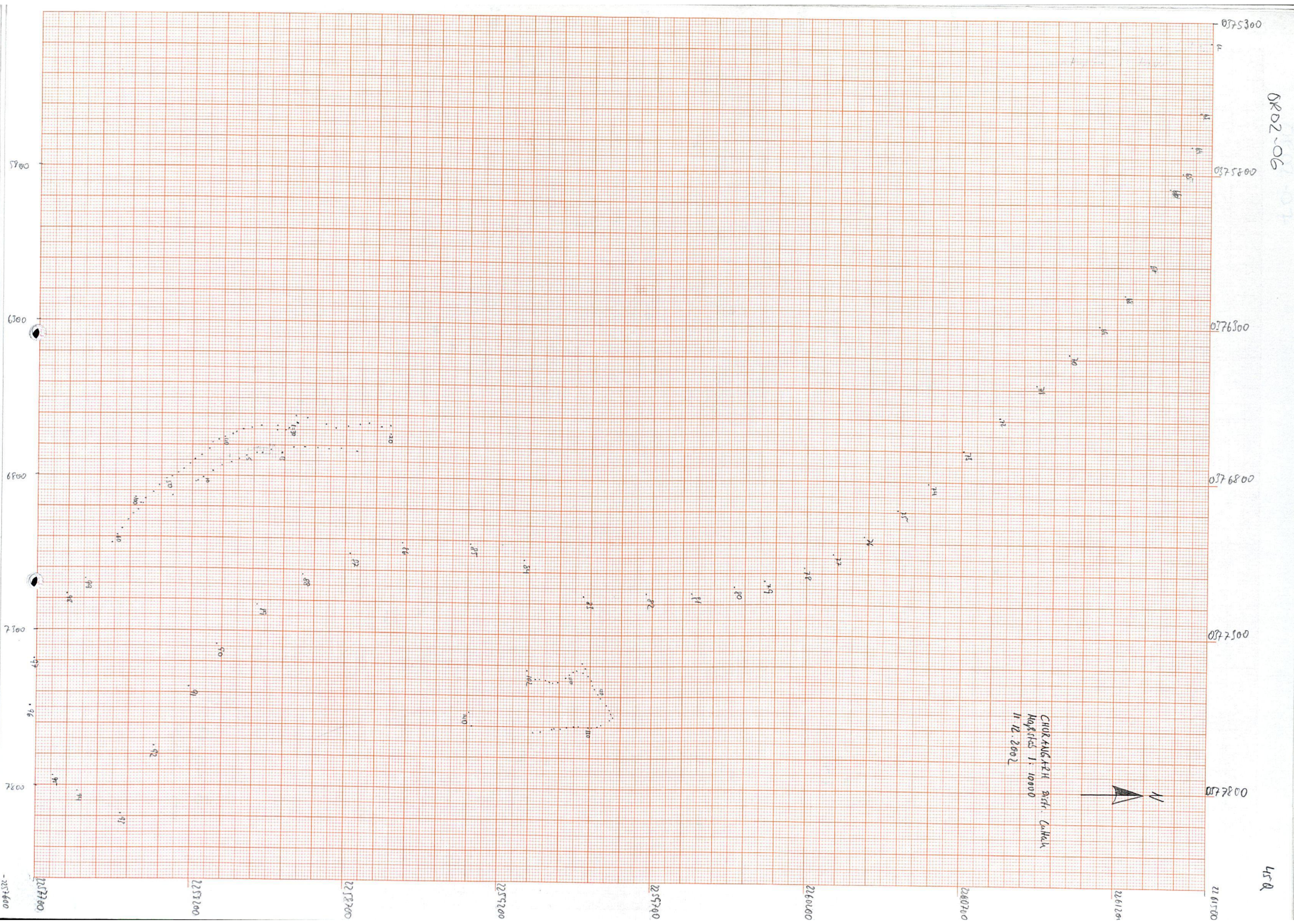
088802-05

450



0802-06

45 Q



075300

075750

076300

076800

077250

077700

2261500

2261200

2260700

2260000

2257000

2257200

2257400

5700

6300

6800

7200

7150

2257400

2257200

2257000

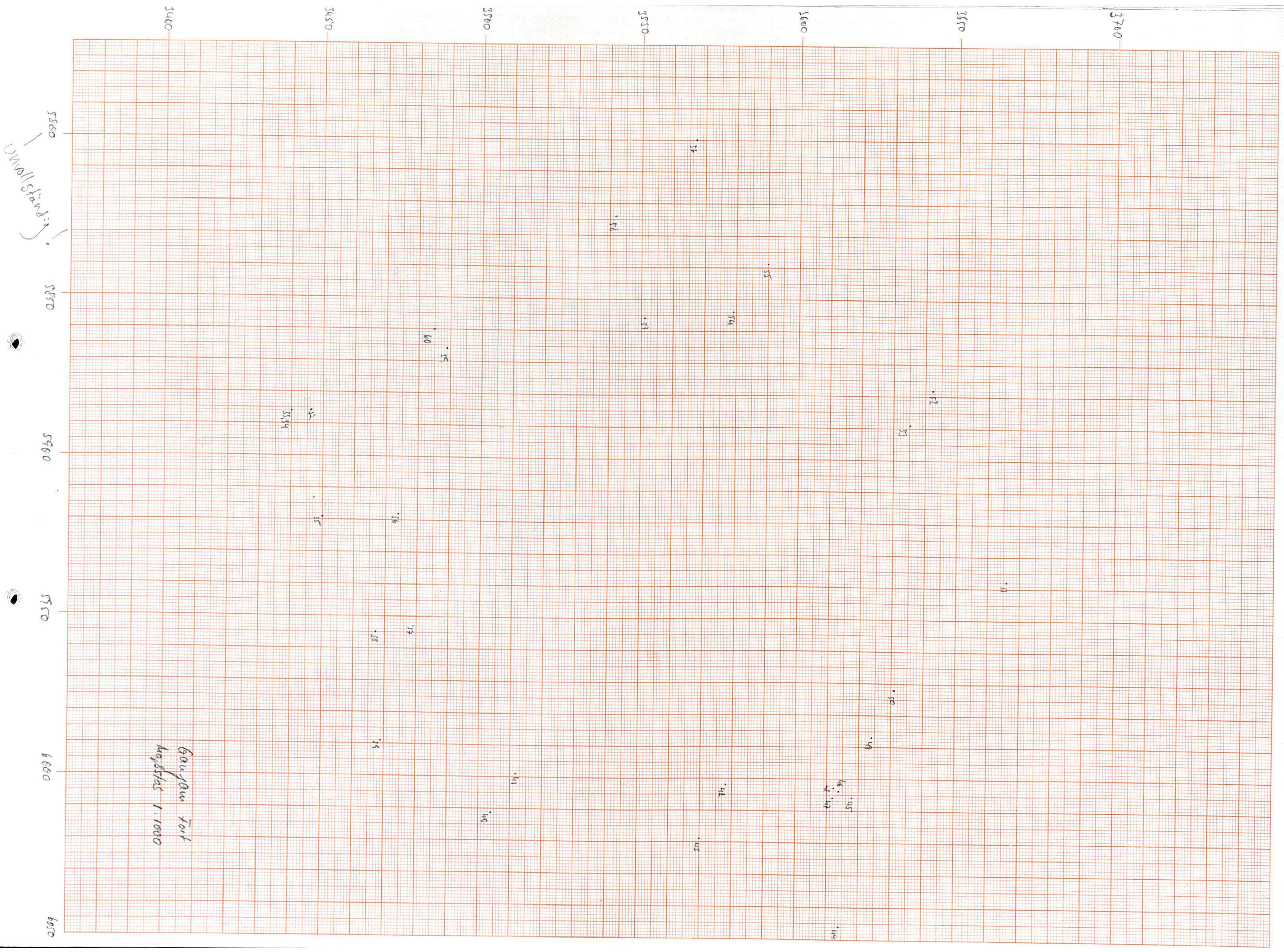
2256800

2260000

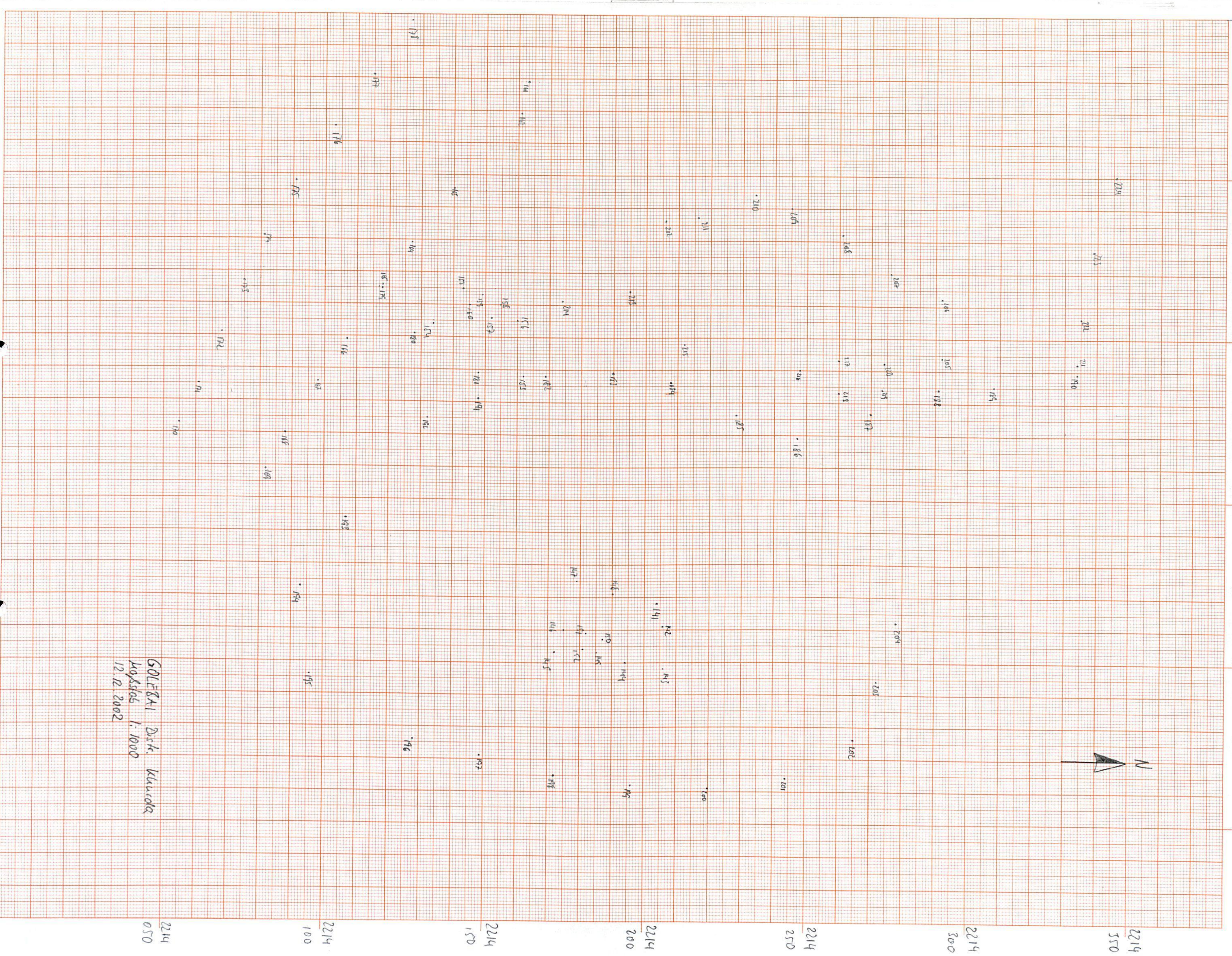
2260700

2261200

2261500



024800 0248100 0248200 0248300 0248400 0248500



SOLEBNI DOK. KURCER
 MERSKA L. 1000
 12.12.2002

2214
 050

2214
 100

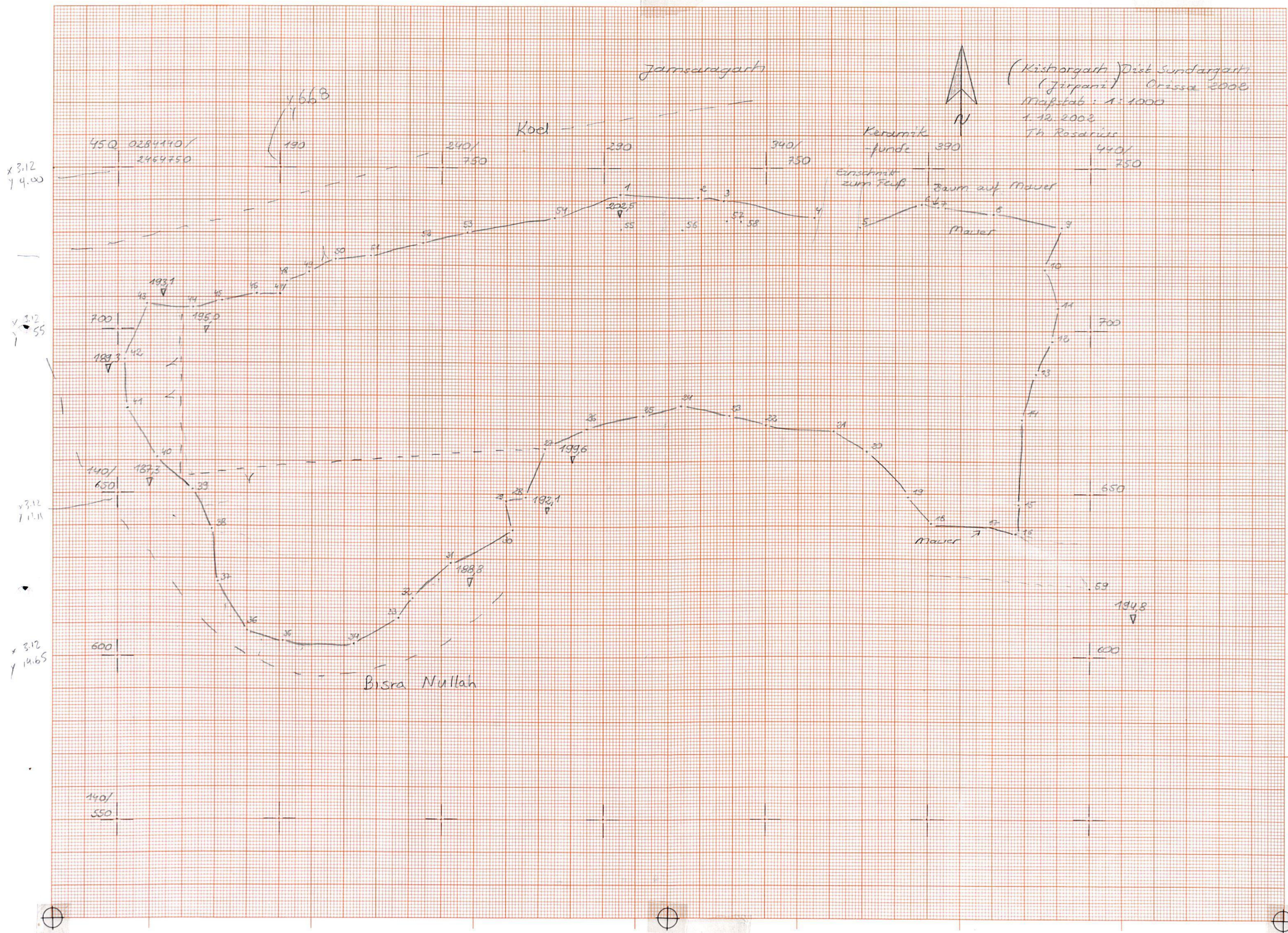
2214
 150

2214
 200

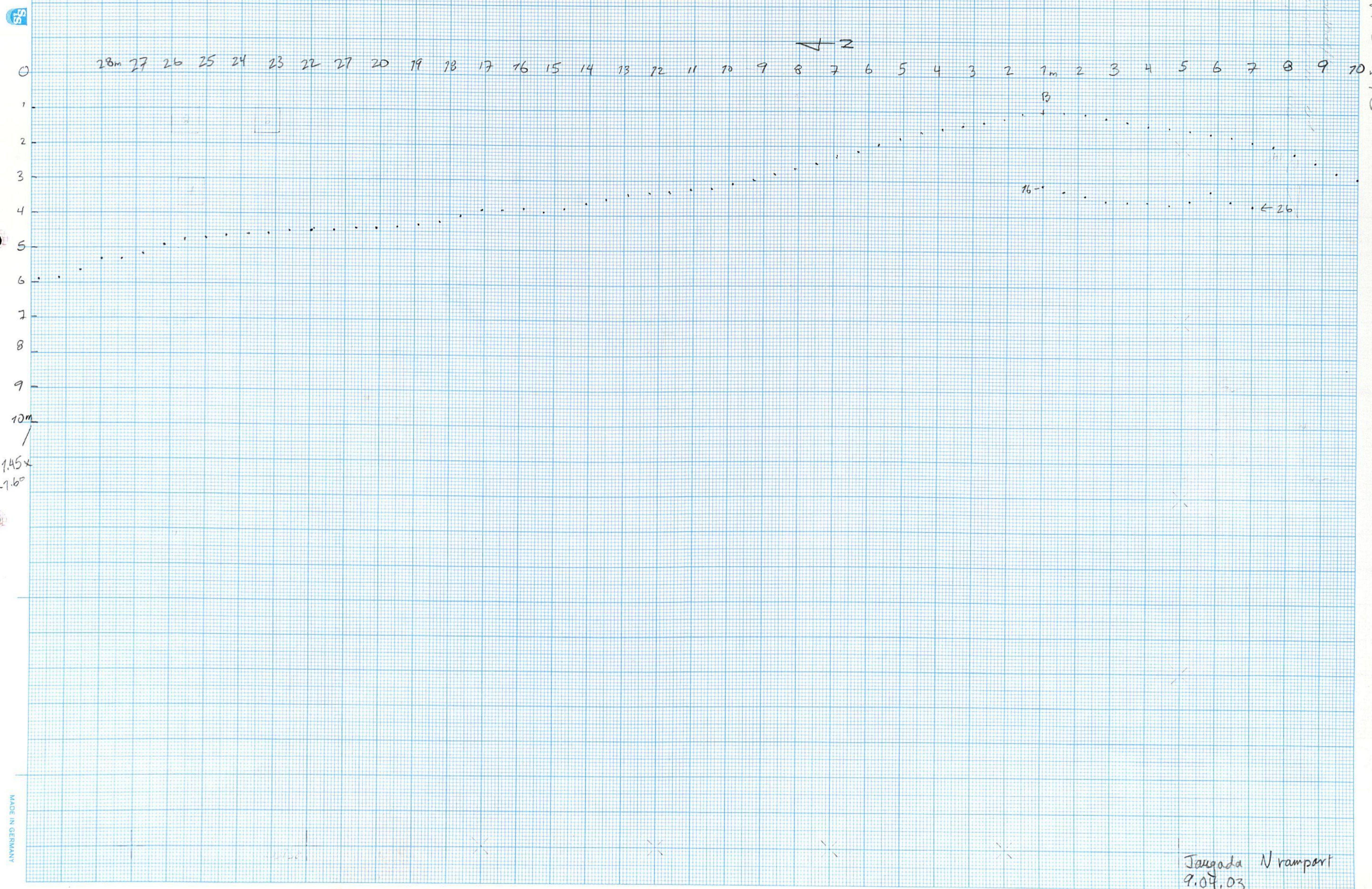
2214
 250

2214
 300

2214
 350



B → A B → C
60cm 60
+ 47 + 27
28.20m 16.20m



OK 02-10

Jagada N rampart
7.04.03

MADE IN GERMANY

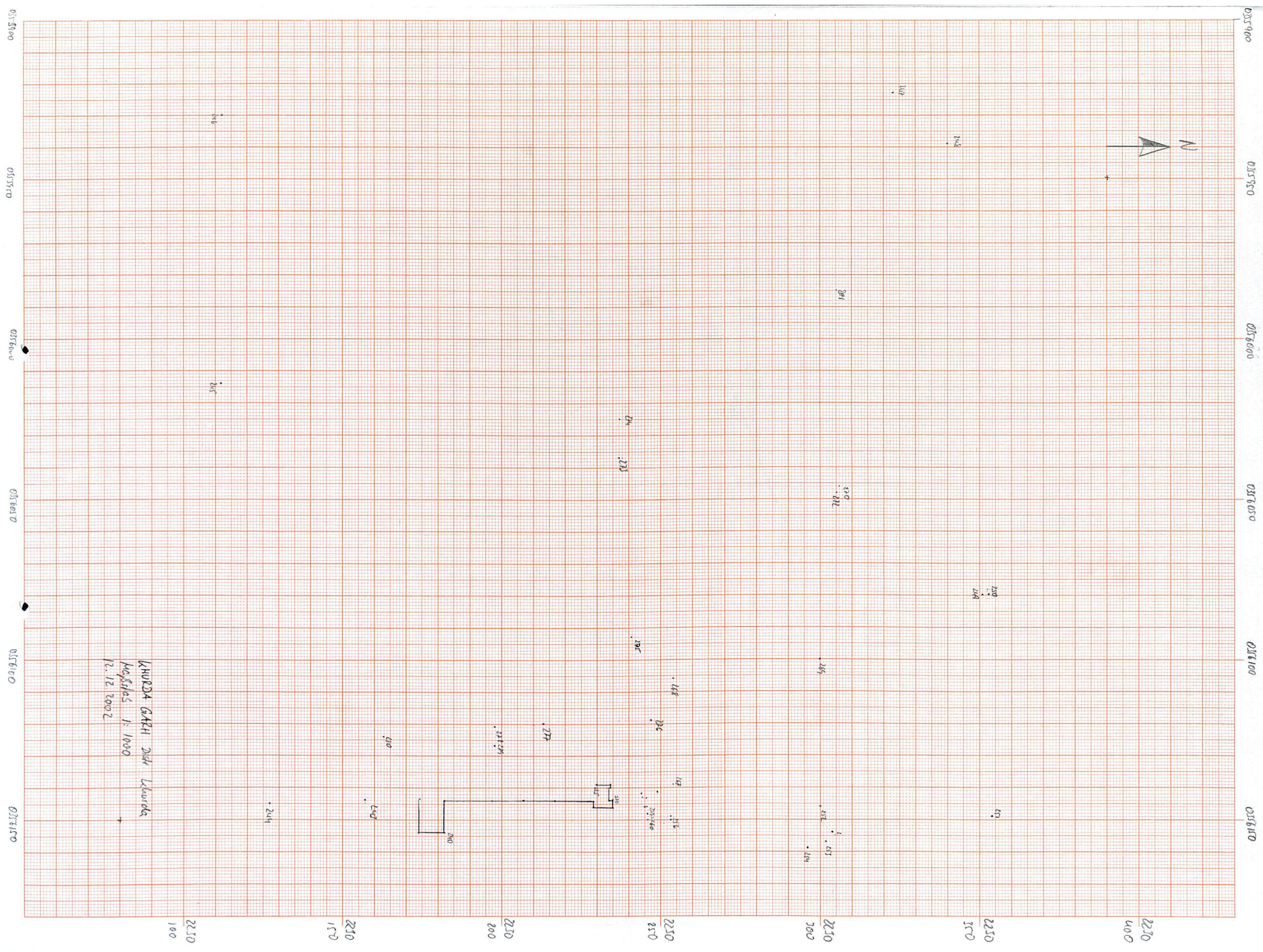
0202-11



Archäologie des Mittelalters und der Neuzeit		Otto-Friedrich-Universität Bamberg		UB
Otto-Friedrich-Universität 96045 Bamberg				
UB:	Abschnitt Nr.:	Fiz.:	Profil:	Maßstab:
Projekt: Jaugada, Dist Ganjam				
Gez.:	Geprüft:	Datum:		
Geändert:	Datum:	Lfd.-Nr.		

DR02-12

LNR

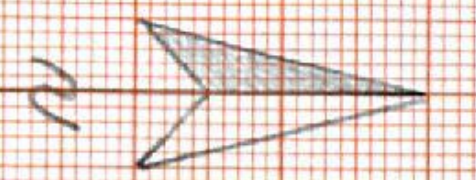


Heidegöhlen nord west

Ordnung
Geograph
Datum

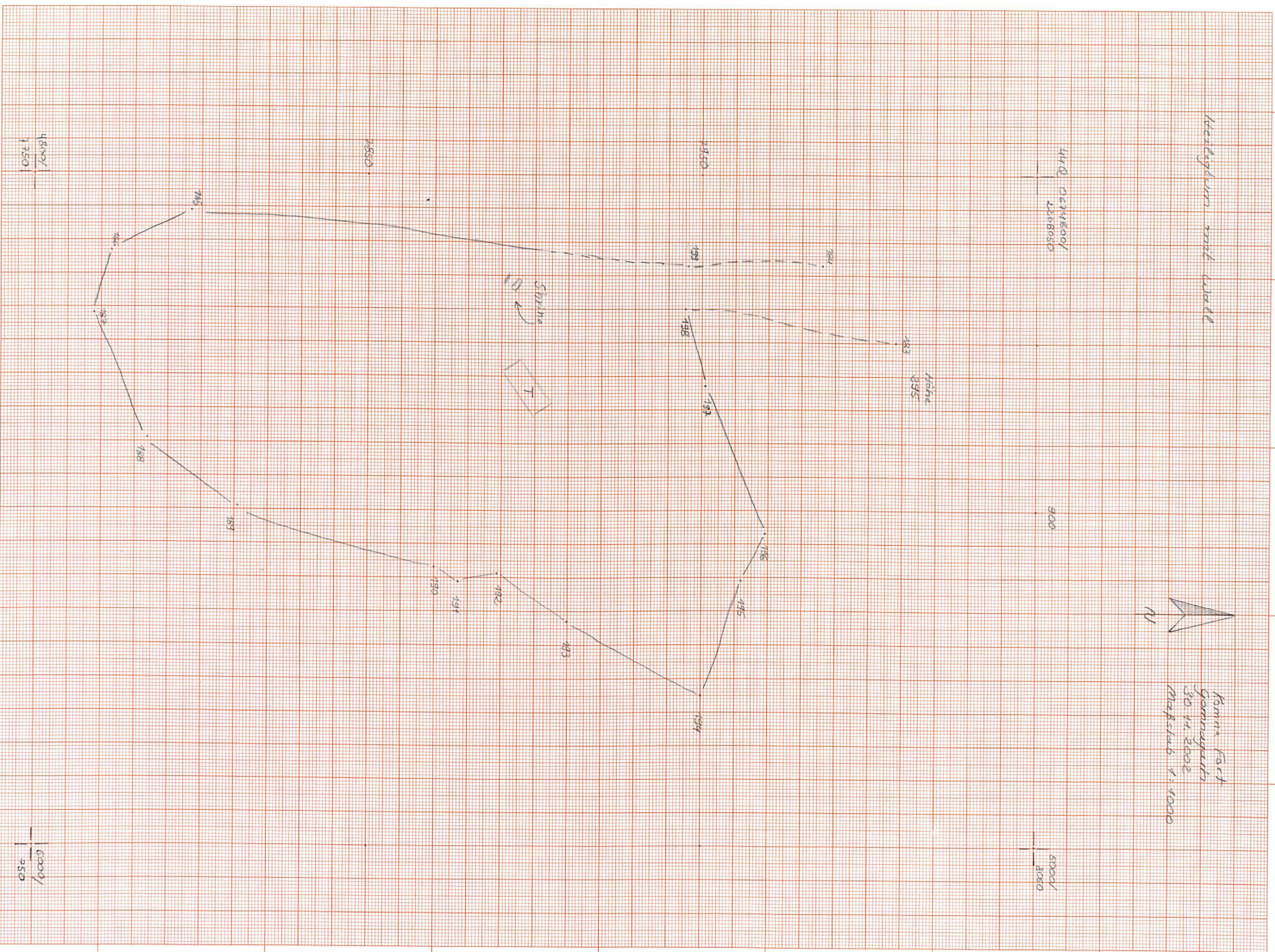
900

182
183
184
185
186



Kontin Fort
Gammguth
30.11.2002
Maßstab 1:1000

500
1000



1050
1000

500
1000

330 340 350 360 370 380 390

2277360

MADE IN GERMANY

SR02-14

360

350

350

340

340

330

330

320

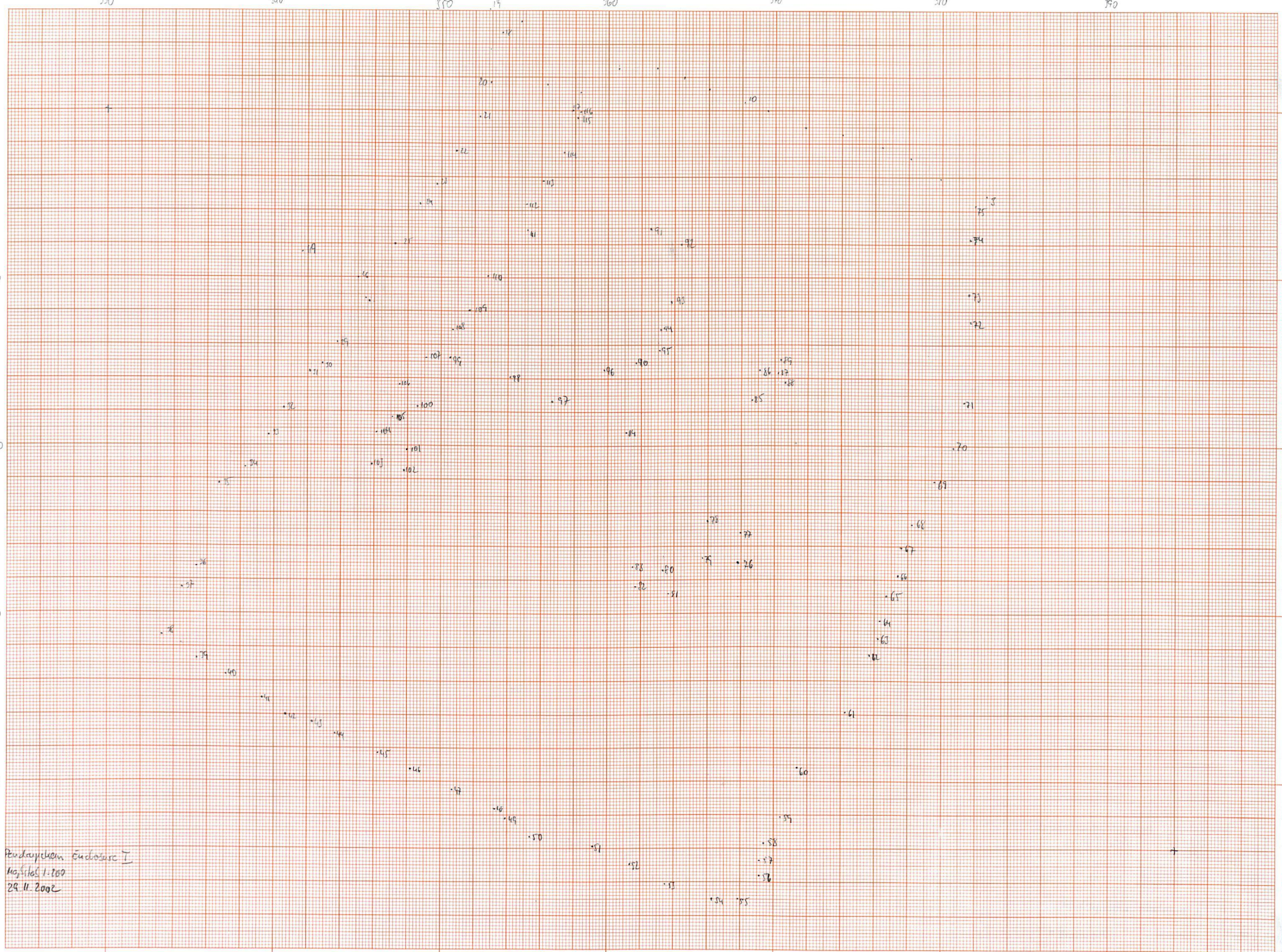
320

Рудольфшан Ендоскоп I
№35165 I.100
29.11.2002


A3 297 x 420 mm

330 340 350 360 370 380 390

2277310

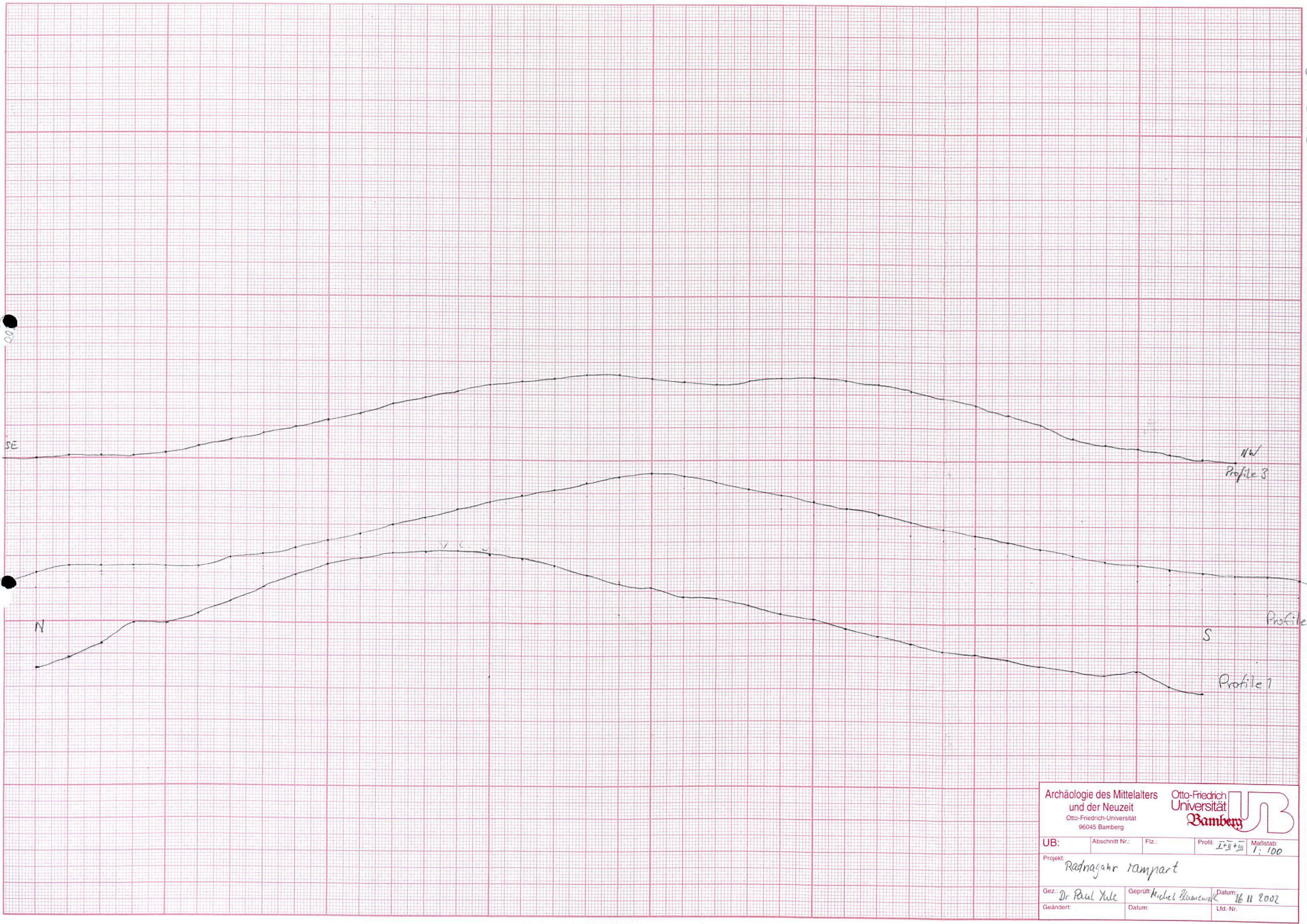


OK02-15



Archäologie des Mittelalters und der Neuzeit Otto-Friedrich-Universität 96045 Bamberg		Otto-Friedrich Universität Bamberg		UB
UB:	Abschnitt Nr.:	Flz.:	Profil:	
Projekt: Rudersbach Enclosure II				
Gez. H. Baumgartel	Gepf. ; Rosorius	Datum: 29.11.2002		
Geändert:	Datum:	Lfd.-Nr.		

0202-16




Archäologie des Mittelalters und der Neuzeit Otto-Friedrich-Universität 96045 Bamberg		Otto-Friedrich Universität Bamberg		UB
UB:	Abschnitt Nr.:	Fiz.:	Profil: I+II+III	
Projekt: Radnagelrampart				
Gez. Dr. Paul Xyle	Geprüft: Anselm Kramm	Datum: 16.11.2002		
Geändert:	Datum:	Lfd.-Nr.:		

OR02-17

N
4900 4910 4920 4930 4940 4950 4960 4970 4980 4990

219
4953

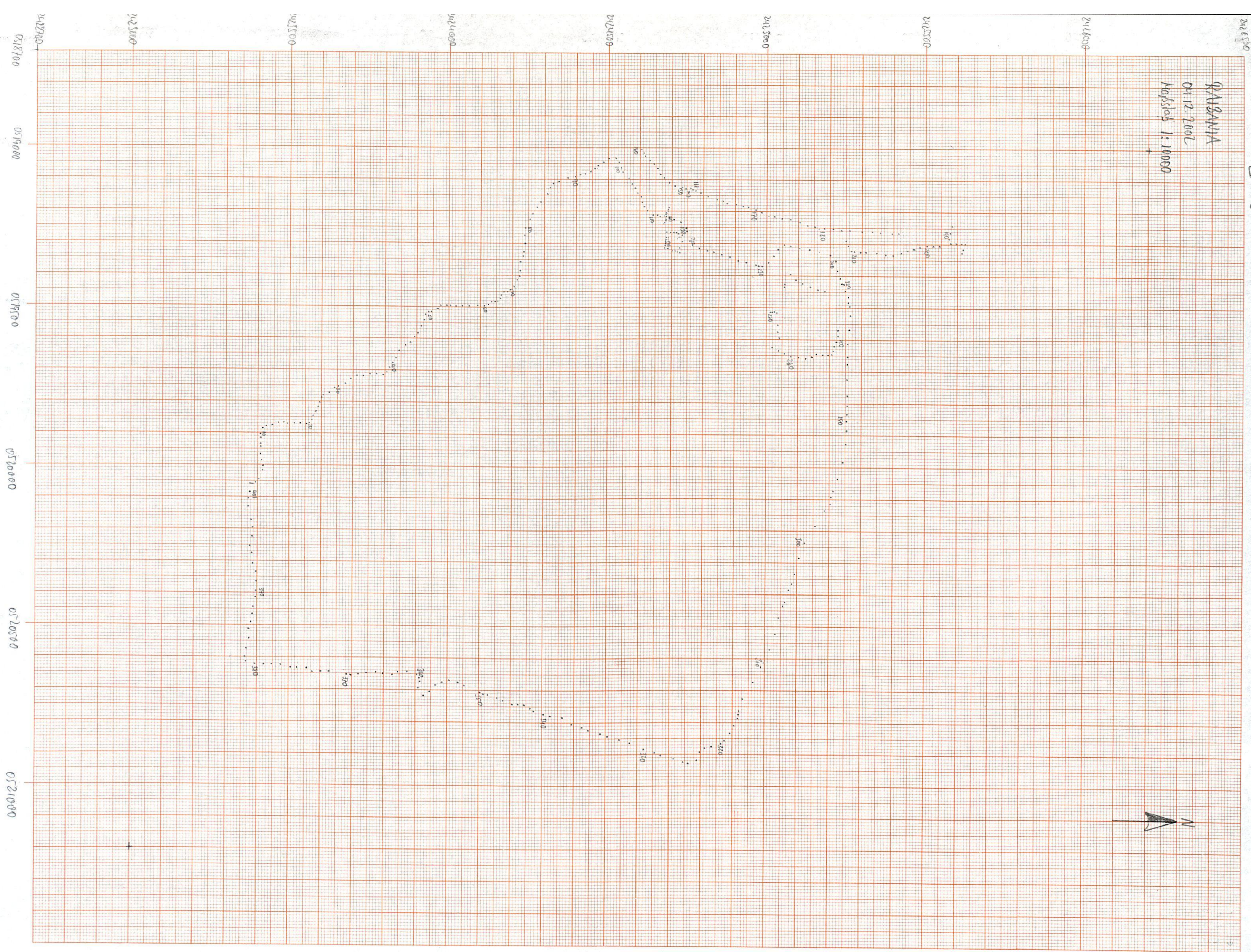
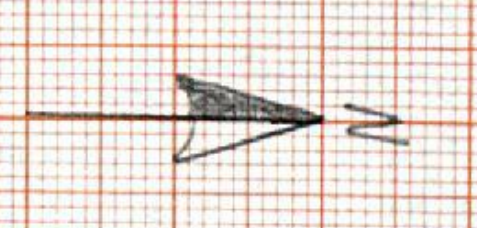


A3 297x420 mm

MADE IN GERMANY

E

QABANNIA
04.12.2001
Aylislof 1:10000

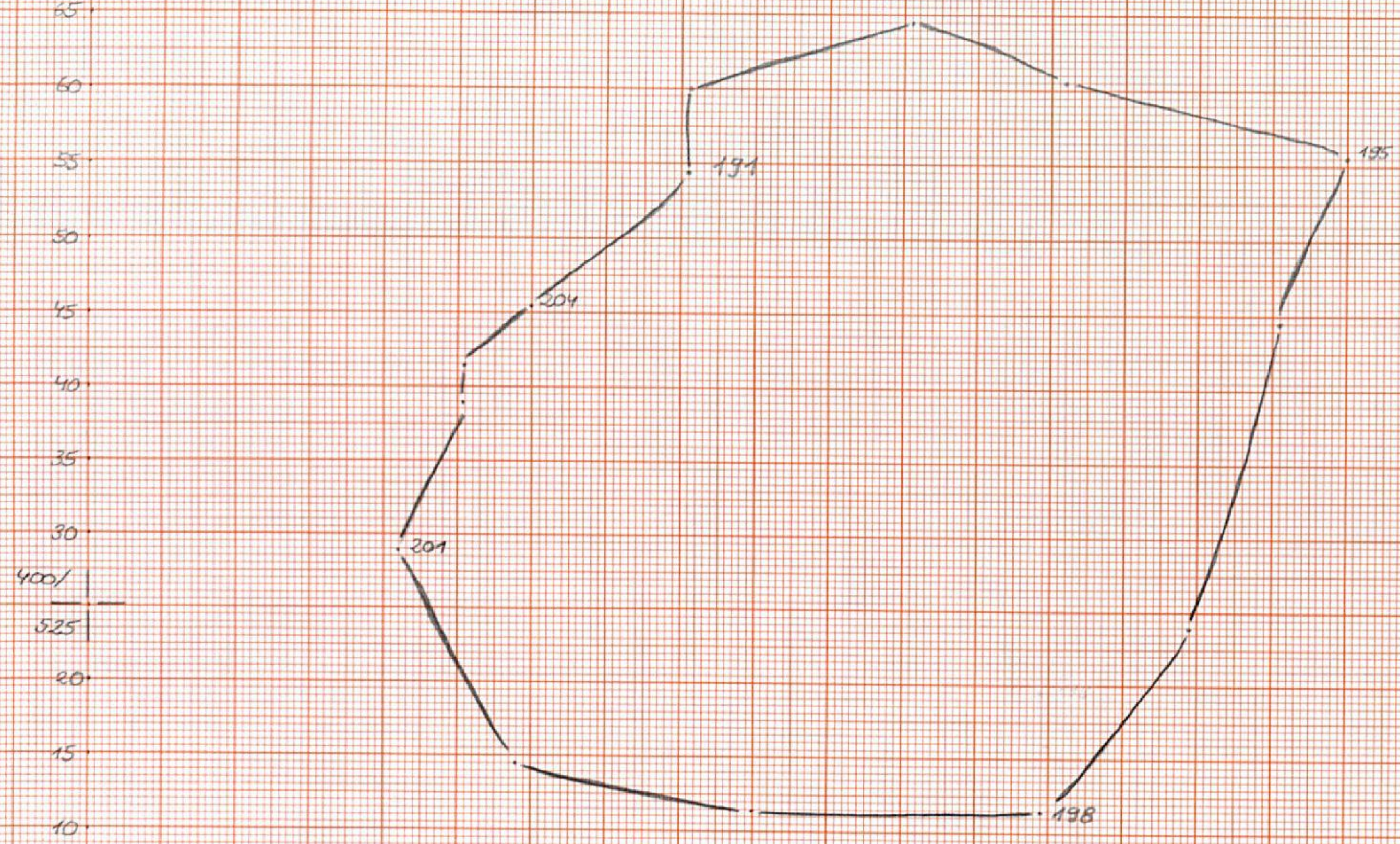
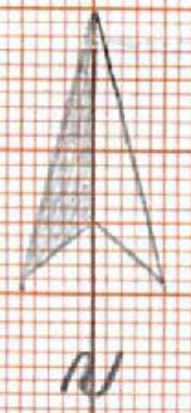


Mauerwerk Mariam Barbara

Rangau, Dist. Rheparn, Orissa
Maßstab 1:500
25.11.2002
Th. Rostrum

450/ 500/ 550/
575 575 575

44 Q 0617400/
2228575



400/

325

80

15

10

5

500

35

30

25

20

15

10

5

500

35

30

25

20

15

10

5

500

35

30

25

20

15

10

5

500

35

30

25

20

15

10

5

500

35

30

25

20

15

10

5

500

35

30

25

20

15

10

5

500

35

30

25

20

15

10

5

500

35

30

25

20

15

10

5

500

35

30

25

20

15

10

5

500

35

30

25

20

15

10

5

500

35

30

25

20

15

10

5

500

35

30

25

20

15

10

5

500

35

30

25

20

15

10

5

500

35

30

25

20

15

10

5

500

35

30

25

20

15

10

5

500

35

30

25

20

15

10

5

500

35

30

25

20

15

10

5

500

35

30

25

20

15

10

5

500

35

30

25

20

15

10

5

500

35

30

25

20

15

10

5

500

35

30

25

20

15

10

5

500

35

30

25

20

15

10

5

500

35

30

25

20

15

10

5

500

35

30

25

20

15

10

5

500

35

30

25

20

15

10

5

500

35

30

25

20

15

10

5

500

35

30

25

20

15

10

5

500

35

30

25

20

15

10

5

500

35

30

25

20

15

10

5

500

35

30

25

20

15

10

5

500

35

30

25

20

15

10

5

500

35

30

25

20

15

10

5

500

35

30

25

20

15

10

5

500

35

30

25

20

15

10

5

500

35

30

25

20

15

10

5

500

35

30

25

20

15

10

5

500

35

30

25

20

15

10

5

500

35

30

25

20

15

10

5

500

35

30

25

20

15

10

5

500

35

30

25

20

15

10

5

500

35

30

25

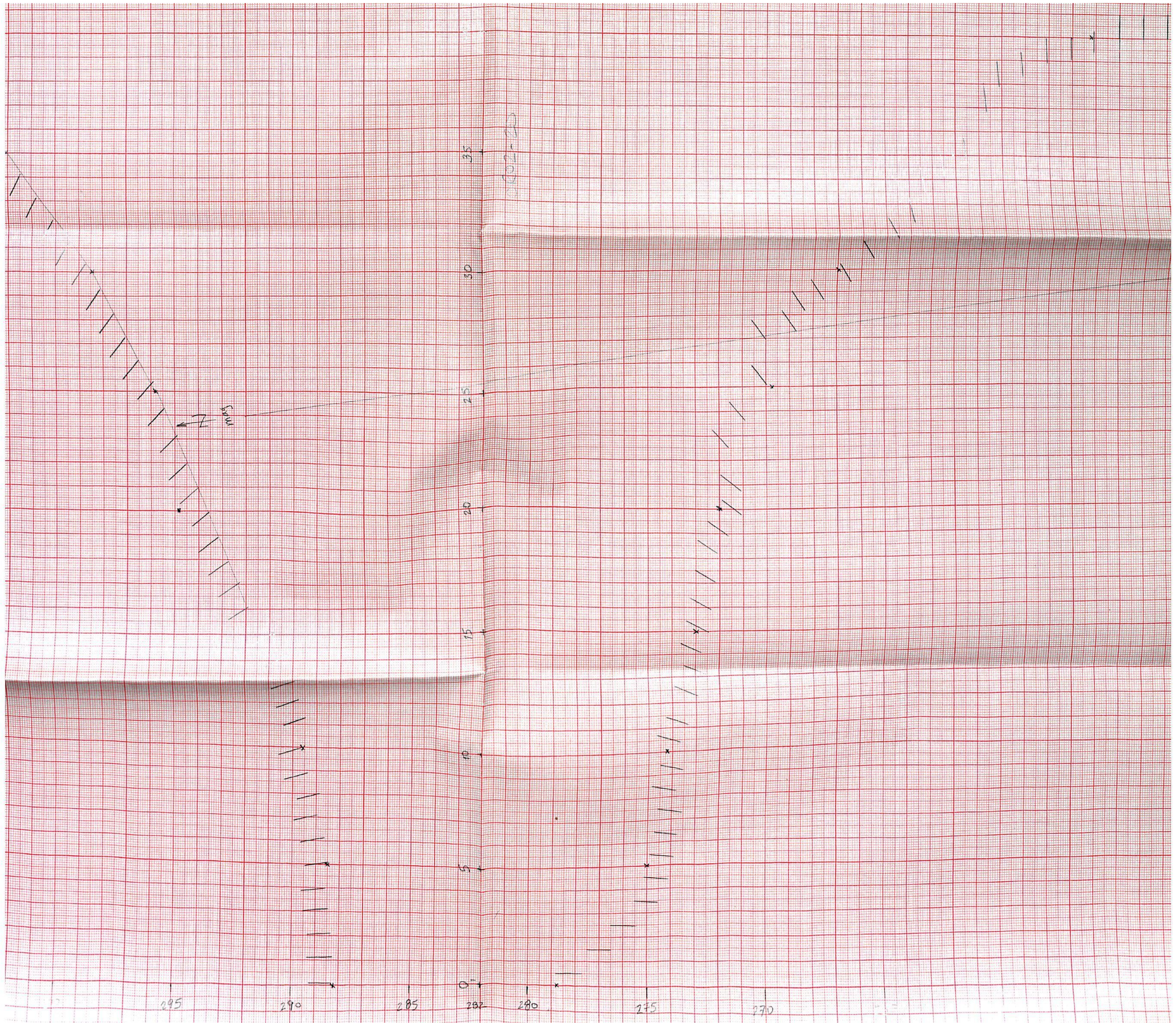
20

15

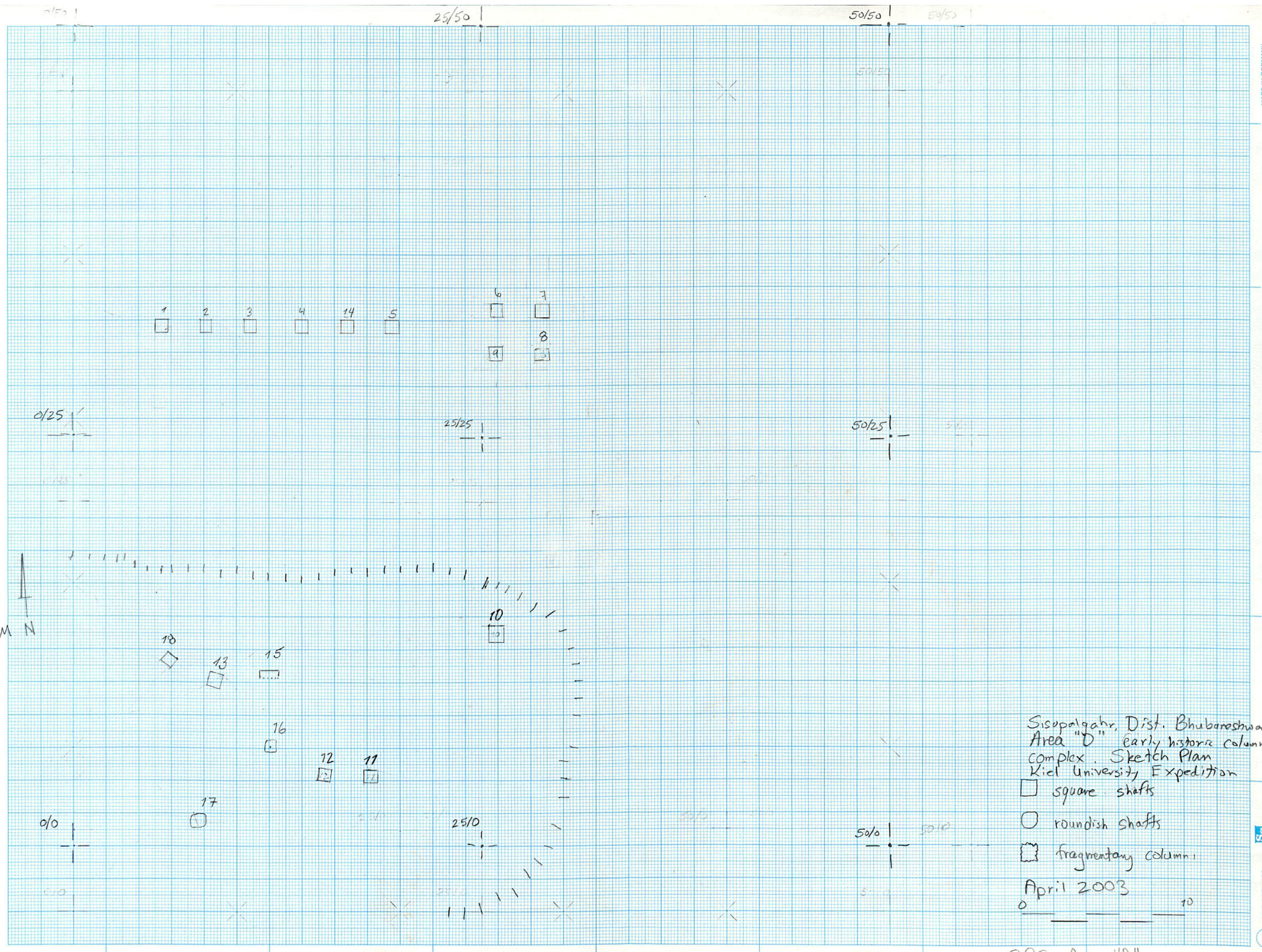
10

5

500



OK02-21

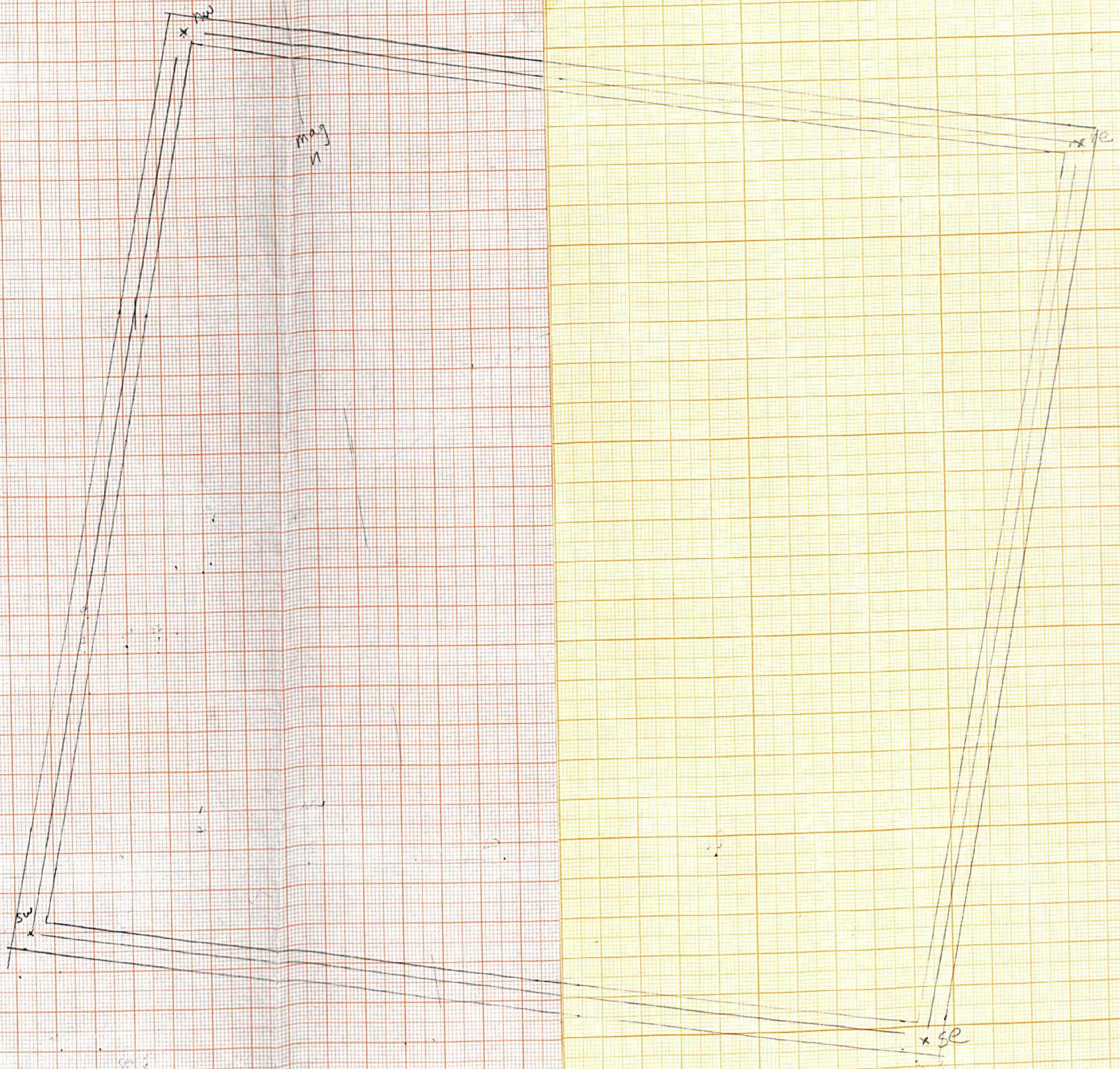
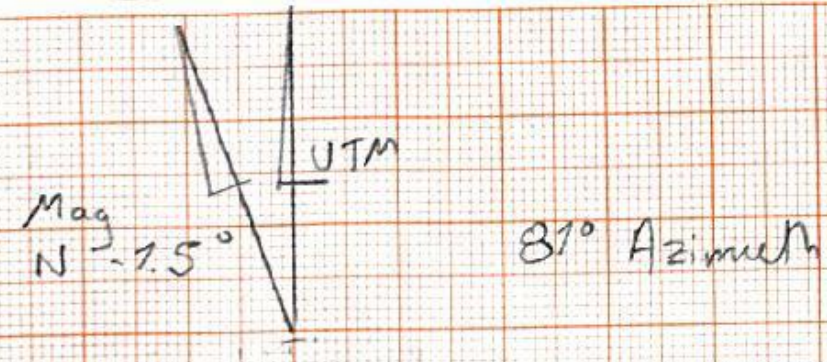


MADE IN GERMANY

A 3 297 x 420 mm

100%

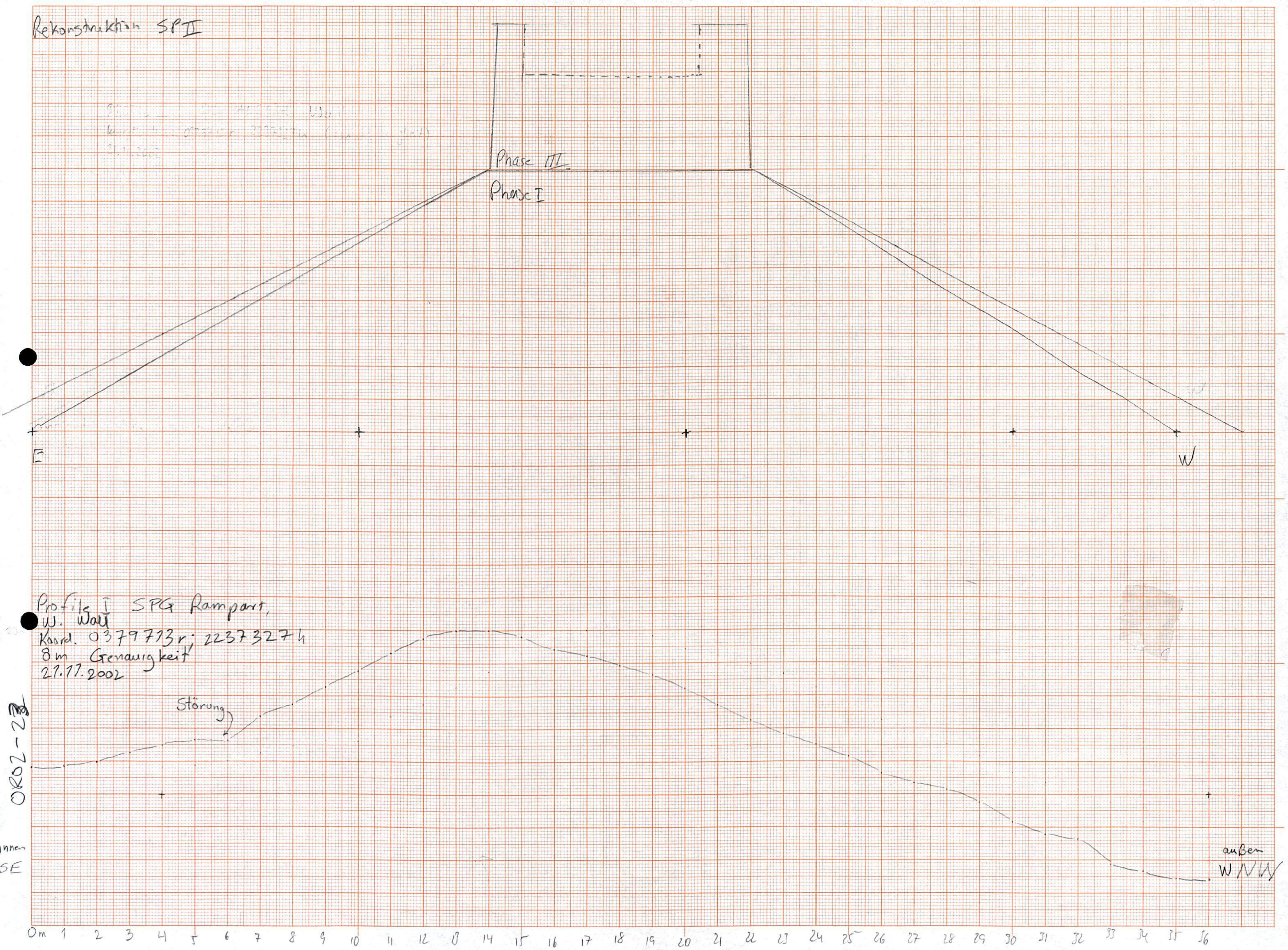
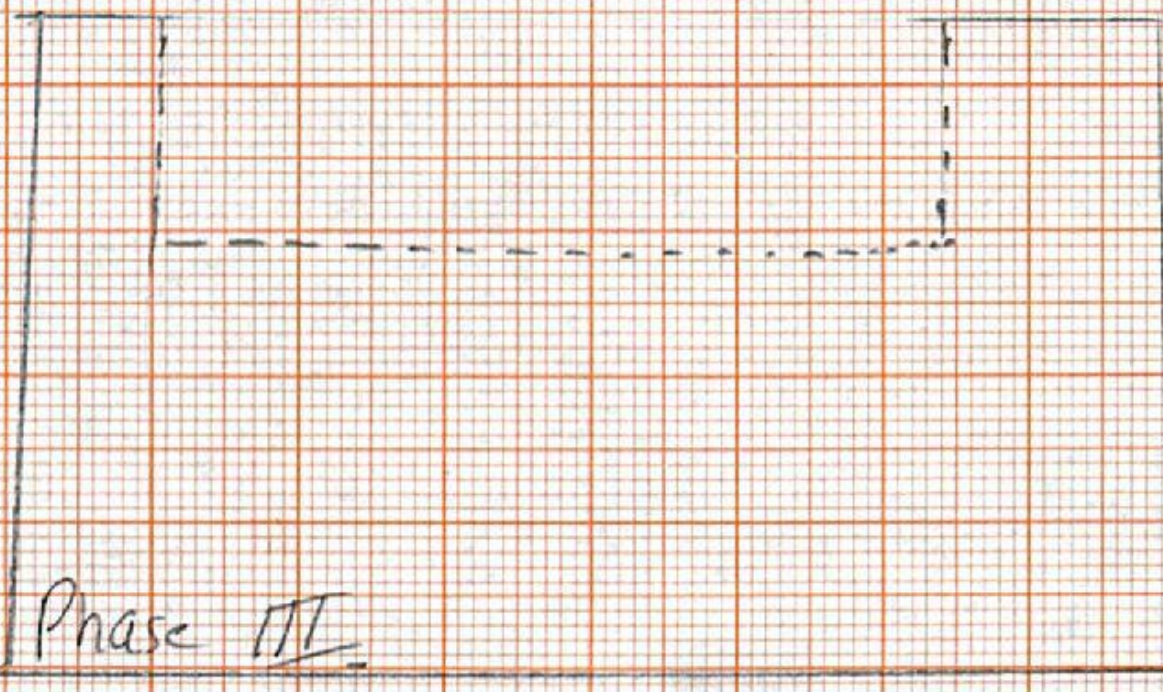
0202-22



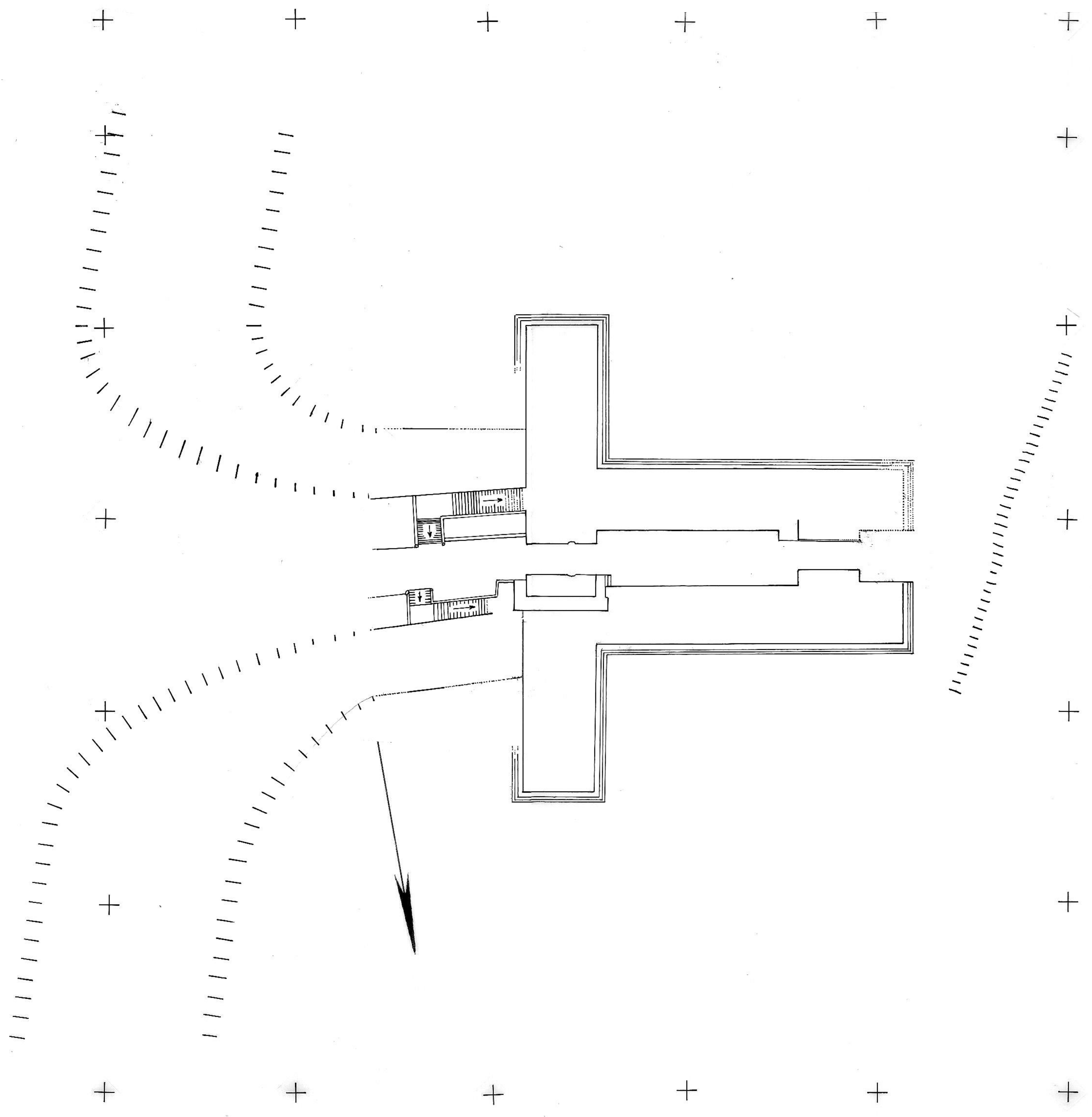
379000 0.50 700 750 200
● delqash M 1:500 0379200 0379300 ● 0379350 0379400 0379450 0379500 0379550 0379600 0379650 0379700 0379750 0379800 0379850 0379900 0379950 480000 380000 280000 180000 80000 0 200 300 400 500 600 700 800 900 1000 1100 1200 1300 1400 1500 1600 1700 1800 1900 2000 2100 2200 2300 2400 2500 2600 2700 2800 2900 3000 3100 3200 3300 3400 3500 3600 3700 3800 3900 4000 4100 4200 4300 4400 4500 4600 4700 4800 4900 5000 5100 5200 5300 5400 5500 5600 5700 5800 5900 6000 6100 6200 6300 6400 6500 6600 6700 6800 6900 7000 7100 7200 7300 7400 7500 7600 7700 7800 7900 8000 8100 8200 8300 8400 8500 8600 8700 8800 8900 9000 9100 9200 9300 9400 9500 9600 9700 9800 9900 10000

Rekonstruktion SPI

Planlage
Längsschnitt
Querschnitt



OR02-24



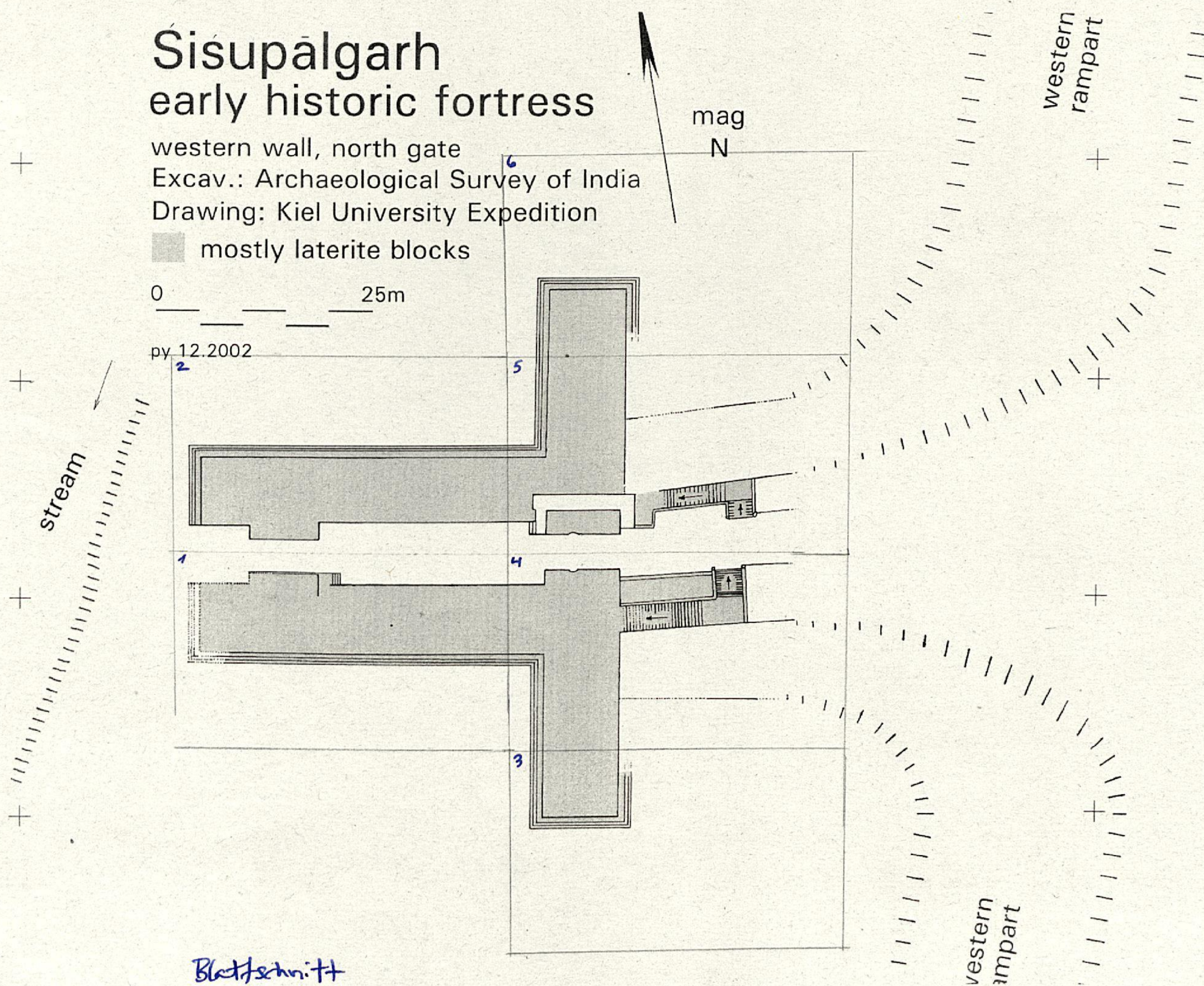
Sisupālgarh early historic fortress

western wall, north gate
Excav.: Archaeological Survey of India
Drawing: Kiel University Expedition

mostly laterite blocks

0 25m

py. 12.2002



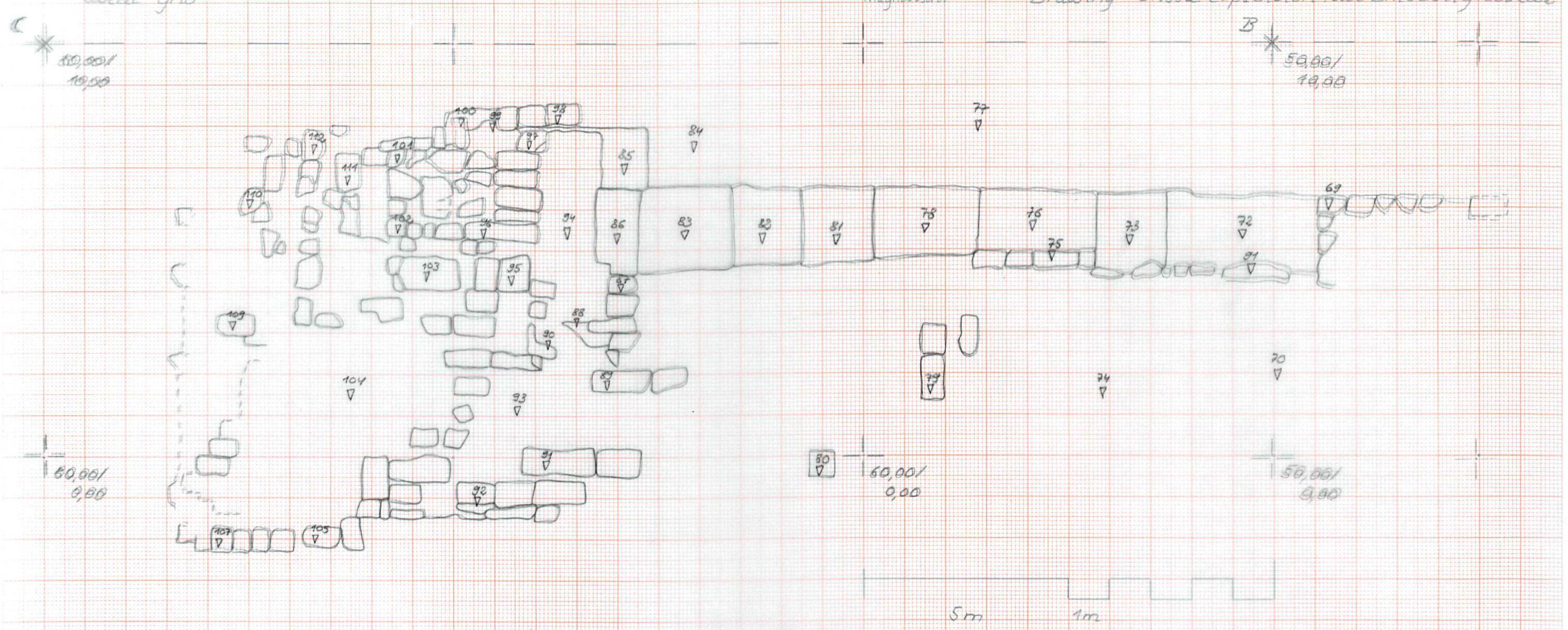
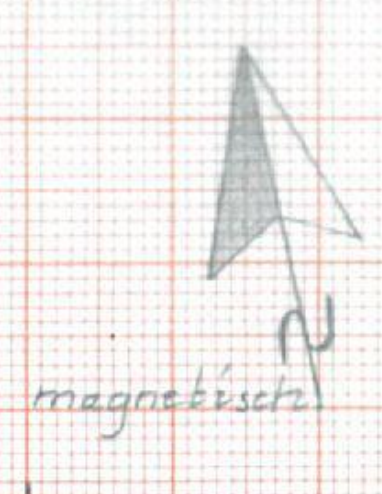
Blattschnitt

OR02-25

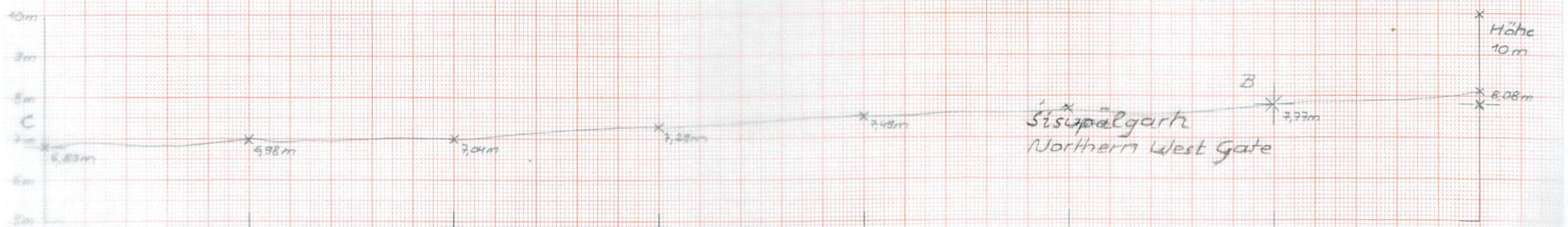
DK 62527a

Śisupālgarh, Dist Bhubaneswar, Orissa
Northern West Gate
Early Historic Fortress
Excavation: Archaeological Survey of India 1947
Drawing: Orissa Expedition Kiel University Nov 2002

lokales Mess-System
local grid



Niv.-Werte



Maßstab 1:100
7.12.2002 Th. Rasmussen

1.

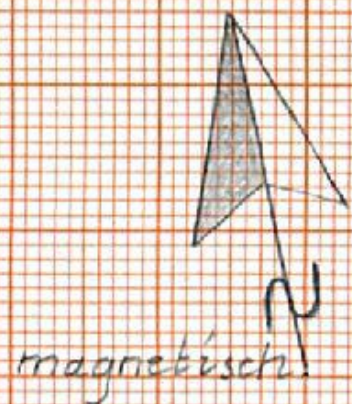
A 3 287 x 420 mm

Lokales Mess-System

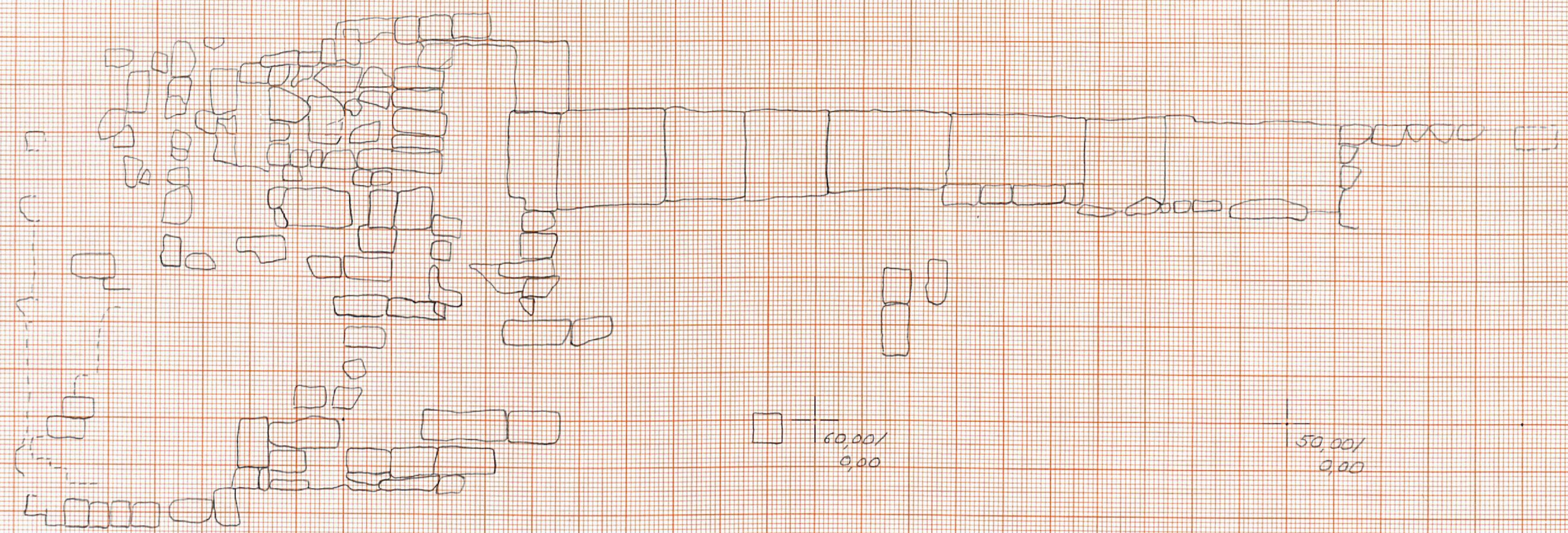
Local grid

C * 80,00 / 10,00

B * 50,00 / 10,00



Sisupalgarh, Dist Bhubaneswar, Orissa
Northern West Gate
Early Historic Fortress
Excavation: Archaeological Survey of India 1947
Drawing: Orissa Expedition Kiel University Nov 2002



80,00 / 9,00

60,00 / 9,00

50,00 / 9,00

5m

1m

Niv-Werte

10m
9m
8m
7m
6m
5m

Höhe 10m

C * 6,83m

* 5,98m

* 7,04m

* 7,23m

* 7,19m

* 7,63m

B * 7,77m

* 6,08m

Maßstab 1:100
7.12.2002 Th. Rosarius

MADE IN GERMANY

OR02-26

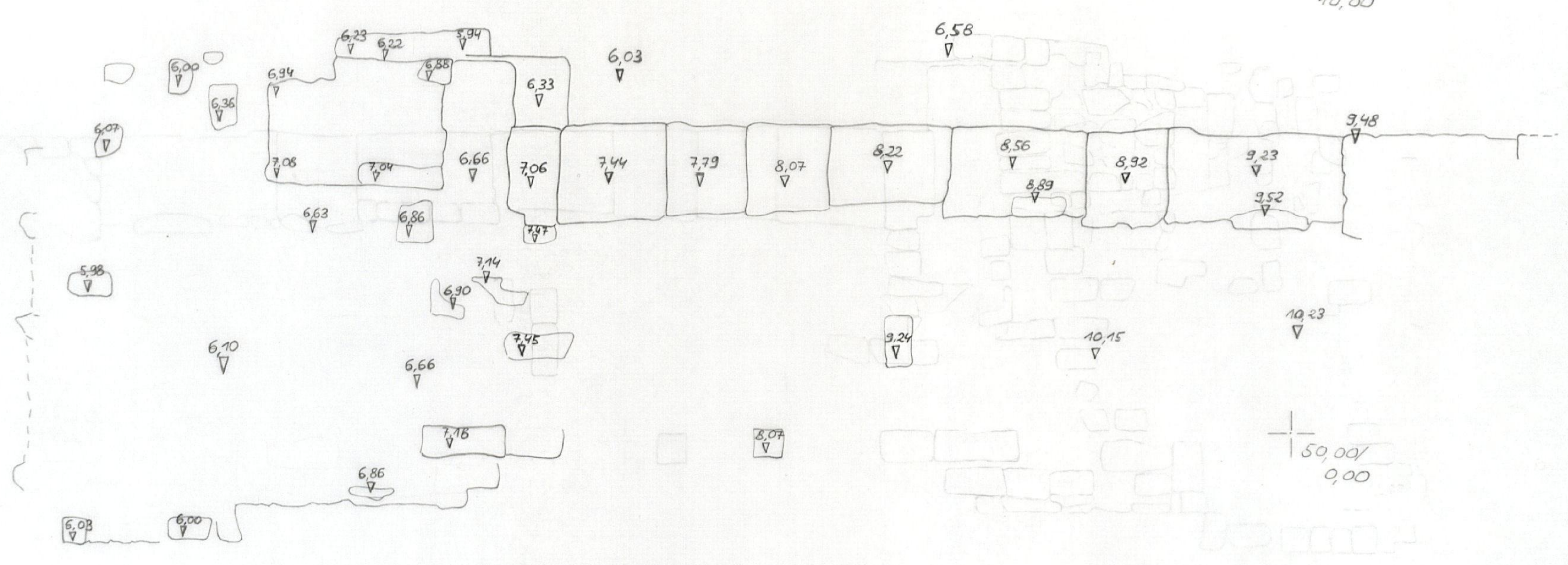
local grid (NW-Ausgangswert 10,00 m)

C * 89,00 / 10,00



Śisupālgarh, Dist. Bhubaneswar, Orissa
Northern West Gate
Early Historic Fortress
Excavation: Archaeological Survey of India 1947
Drawing: Orissa Expedition Kiel University Nov

B * 59,00 / 10,00



0201-27

Maßstab 1:100
7.12.2002, Th. Roserius

80,00/
19,00

50,00/
19,00



80,00/
9,00

50,00
9,00

50,00
9,00

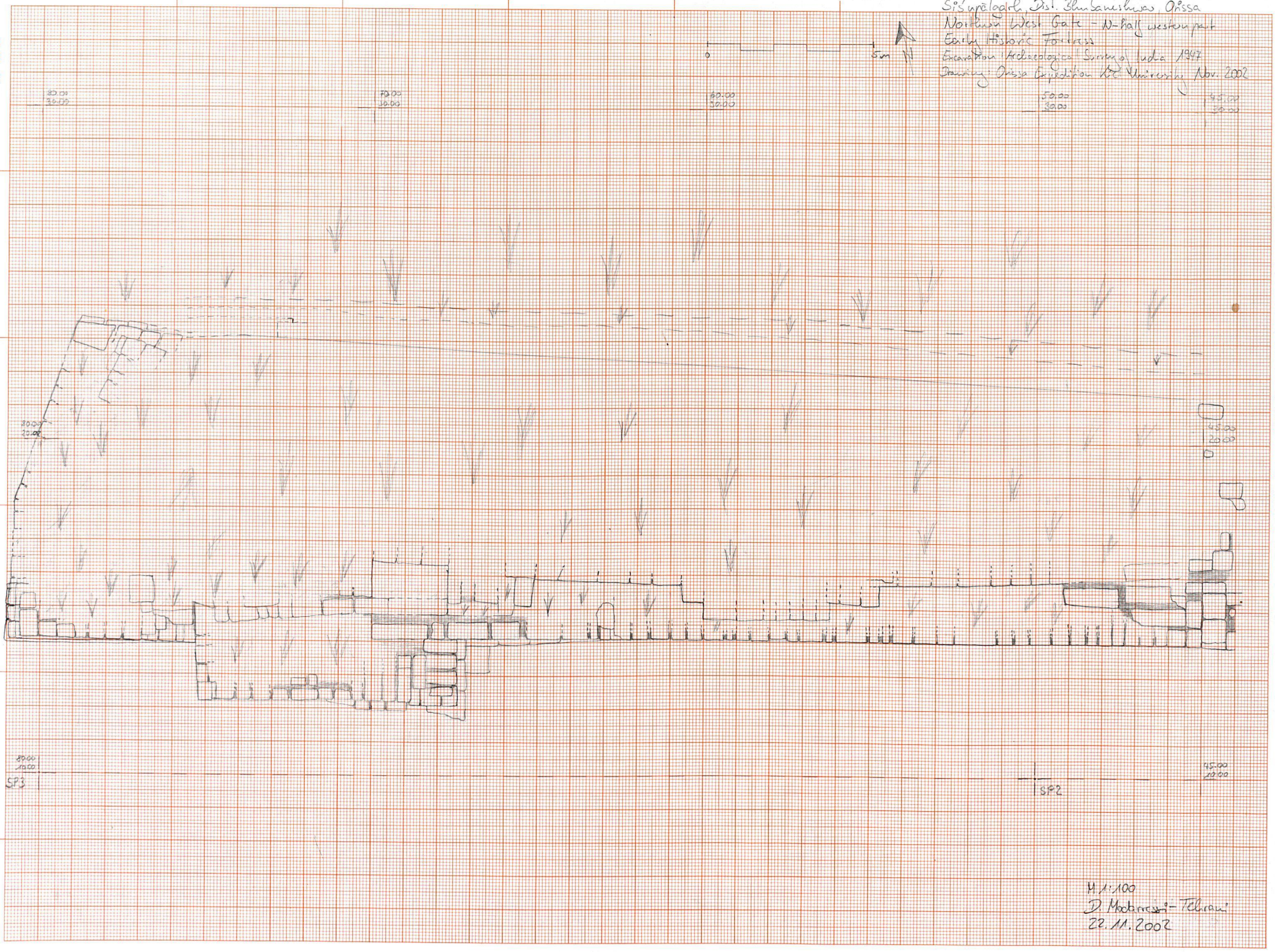
Sisupalgarh
Northern West Gate

2:

A 3 293 x 420 mm

S. Surabadi, Dis. Blambangan, Orissa
 North West Gate - W-half western part
 Early Historic Fortified
 Excavation Archaeological Survey India 1997
 January Orissa Excavation & Museum Nov. 2002

DR02-20



MADE IN GERMANY

H. 1:100
 D. Mohanji - Telran
 22.11.2002

Sisupatgarh, Dist. Bhubaneswar, Orissa
Northern West Gate - N-half western part
Early Historic Fortress
Excavation: Archaeological Survey of India 1947
Drawing: Orissa Expedition KUL University Nov. 2002

OR 02-29

80.00
+50.00

50.00
+30.00

277 ▼
276 ▼
275 ▼
274 ▼
273 ▼
272 ▼
271 ▼
270 ▼
269 ▼
268 ▼
267 ▼

280 ▼
279 ▼
278 ▼

266
265 ▼

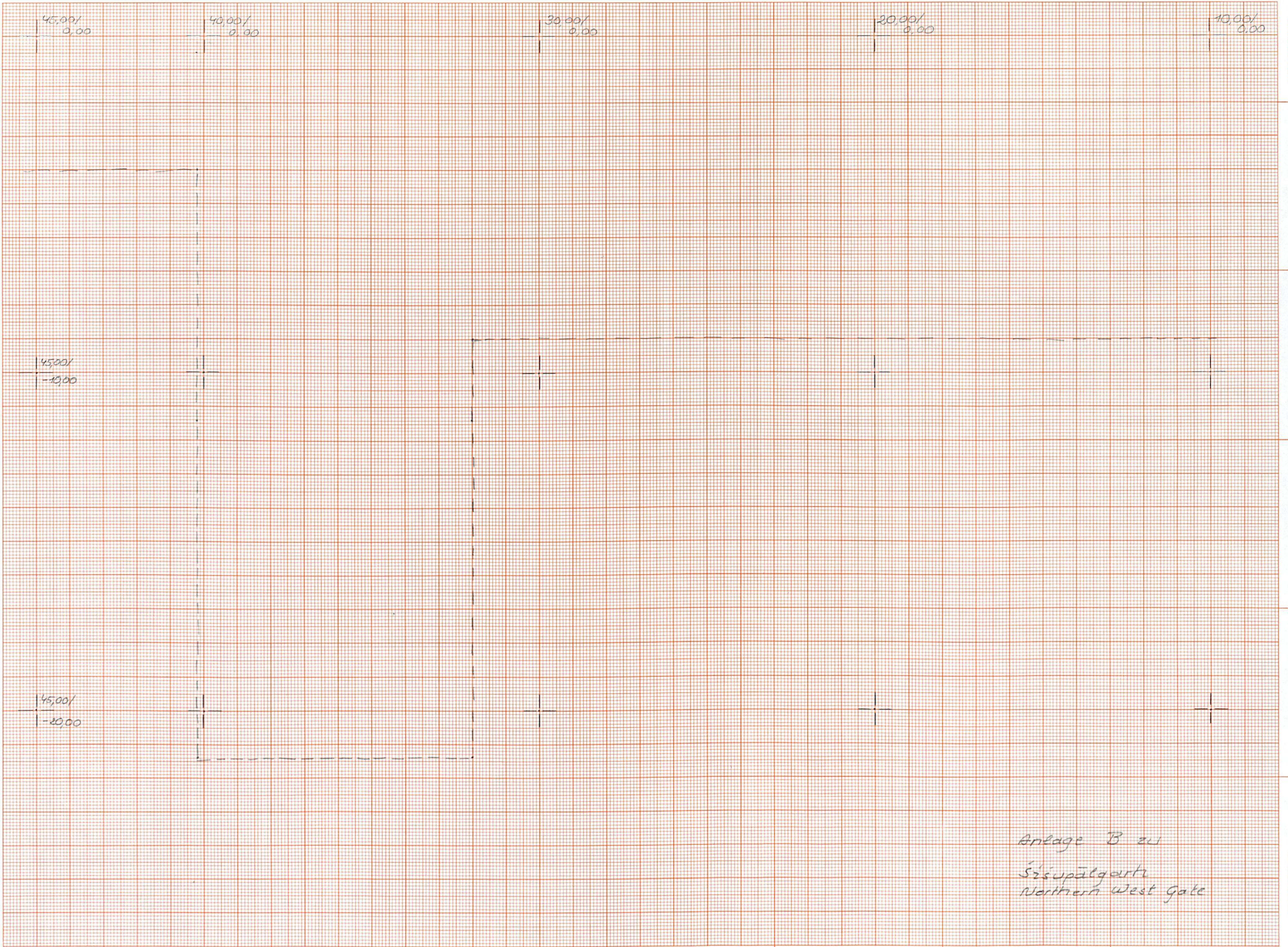
253 ▼
252 ▼
251 ▼
250 ▼
249 ▼
248 ▼
247 ▼
246 ▼
245 ▼
244 ▼
243 ▼
242 ▼
241 ▼
240 ▼

230 ▼
229 ▼
228 ▼
227 ▼
226 ▼
225 ▼
224 ▼
223 ▼
222 ▼
221 ▼
220 ▼
219 ▼
218 ▼
217 ▼
216 ▼
215 ▼
214 ▼
213 ▼
212 ▼
211 ▼
210 ▼
209 ▼
208 ▼
207 ▼
206 ▼
205 ▼
204 ▼
203 ▼
202 ▼
201 ▼
200 ▼
199 ▼
198 ▼
197 ▼
196 ▼
195 ▼
194 ▼
193 ▼
192 ▼
191 ▼
190 ▼
189 ▼
188 ▼
187 ▼
186 ▼
185 ▼
184 ▼
183 ▼
182 ▼
181 ▼
180 ▼
179 ▼
178 ▼
177 ▼
176 ▼
175 ▼
174 ▼
173 ▼
172 ▼
171 ▼
170 ▼
169 ▼
168 ▼
167 ▼
166 ▼
165 ▼
164 ▼
163 ▼
162 ▼
161 ▼
160 ▼
159 ▼
158 ▼
157 ▼
156 ▼
155 ▼
154 ▼
153 ▼
152 ▼
151 ▼
150 ▼
149 ▼
148 ▼
147 ▼
146 ▼
145 ▼
144 ▼
143 ▼
142 ▼
141 ▼
140 ▼
139 ▼
138 ▼
137 ▼
136 ▼
135 ▼
134 ▼
133 ▼
132 ▼
131 ▼
130 ▼
129 ▼
128 ▼
127 ▼
126 ▼
125 ▼
124 ▼
123 ▼
122 ▼
121 ▼
120 ▼
119 ▼
118 ▼
117 ▼
116 ▼
115 ▼
114 ▼
113 ▼
112 ▼
111 ▼
110 ▼
109 ▼
108 ▼
107 ▼
106 ▼
105 ▼
104 ▼
103 ▼
102 ▼
101 ▼
100 ▼
99 ▼
98 ▼
97 ▼
96 ▼
95 ▼
94 ▼
93 ▼
92 ▼
91 ▼
90 ▼
89 ▼
88 ▼
87 ▼
86 ▼
85 ▼
84 ▼
83 ▼
82 ▼
81 ▼
80 ▼
79 ▼
78 ▼
77 ▼
76 ▼
75 ▼
74 ▼
73 ▼
72 ▼
71 ▼
70 ▼
69 ▼
68 ▼
67 ▼
66 ▼
65 ▼
64 ▼
63 ▼
62 ▼
61 ▼
60 ▼
59 ▼
58 ▼
57 ▼
56 ▼
55 ▼
54 ▼
53 ▼
52 ▼
51 ▼
50 ▼
49 ▼
48 ▼
47 ▼
46 ▼
45 ▼
44 ▼
43 ▼
42 ▼
41 ▼
40 ▼
39 ▼
38 ▼
37 ▼
36 ▼
35 ▼
34 ▼
33 ▼
32 ▼
31 ▼
30 ▼
29 ▼
28 ▼
27 ▼
26 ▼
25 ▼
24 ▼
23 ▼
22 ▼
21 ▼
20 ▼
19 ▼
18 ▼
17 ▼
16 ▼
15 ▼
14 ▼
13 ▼
12 ▼
11 ▼
10 ▼
9 ▼
8 ▼
7 ▼
6 ▼
5 ▼
4 ▼
3 ▼
2 ▼
1 ▼

182 ▼
181 ▼
180 ▼
179 ▼
178 ▼
177 ▼
176 ▼
175 ▼
174 ▼
173 ▼
172 ▼
171 ▼
170 ▼
169 ▼
168 ▼
167 ▼
166 ▼
165 ▼
164 ▼
163 ▼
162 ▼
161 ▼
160 ▼
159 ▼
158 ▼
157 ▼
156 ▼
155 ▼
154 ▼
153 ▼
152 ▼
151 ▼
150 ▼
149 ▼
148 ▼
147 ▼
146 ▼
145 ▼
144 ▼
143 ▼
142 ▼
141 ▼
140 ▼
139 ▼
138 ▼
137 ▼
136 ▼
135 ▼
134 ▼
133 ▼
132 ▼
131 ▼
130 ▼
129 ▼
128 ▼
127 ▼
126 ▼
125 ▼
124 ▼
123 ▼
122 ▼
121 ▼
120 ▼
119 ▼
118 ▼
117 ▼
116 ▼
115 ▼
114 ▼
113 ▼
112 ▼
111 ▼
110 ▼
109 ▼
108 ▼
107 ▼
106 ▼
105 ▼
104 ▼
103 ▼
102 ▼
101 ▼
100 ▼
99 ▼
98 ▼
97 ▼
96 ▼
95 ▼
94 ▼
93 ▼
92 ▼
91 ▼
90 ▼
89 ▼
88 ▼
87 ▼
86 ▼
85 ▼
84 ▼
83 ▼
82 ▼
81 ▼
80 ▼
79 ▼
78 ▼
77 ▼
76 ▼
75 ▼
74 ▼
73 ▼
72 ▼
71 ▼
70 ▼
69 ▼
68 ▼
67 ▼
66 ▼
65 ▼
64 ▼
63 ▼
62 ▼
61 ▼
60 ▼
59 ▼
58 ▼
57 ▼
56 ▼
55 ▼
54 ▼
53 ▼
52 ▼
51 ▼
50 ▼
49 ▼
48 ▼
47 ▼
46 ▼
45 ▼
44 ▼
43 ▼
42 ▼
41 ▼
40 ▼
39 ▼
38 ▼
37 ▼
36 ▼
35 ▼
34 ▼
33 ▼
32 ▼
31 ▼
30 ▼
29 ▼
28 ▼
27 ▼
26 ▼
25 ▼
24 ▼
23 ▼
22 ▼
21 ▼
20 ▼
19 ▼
18 ▼
17 ▼
16 ▼
15 ▼
14 ▼
13 ▼
12 ▼
11 ▼
10 ▼
9 ▼
8 ▼
7 ▼
6 ▼
5 ▼
4 ▼
3 ▼
2 ▼
1 ▼

264 ▼
263 ▼
262 ▼
261 ▼
260 ▼

3.



MADE IN GERMANY

0R02-30

A 3 297 x 420 mm


Sisupalgadh, Dist. Bhubaneswar, Orissa
Northern West Gate - N-half eastern part
Early Historic Fortress
Excavation: Archaeological Survey of India 1947
Drawing: Orissa Expedition Kirt University Nov. 2002
10.00
+30.00

OR02-31

45.00
+30.00

284 ▼ 283 282
▼ ▼ ▼ 281

▼ 99 ▼ 98 ▼ 97



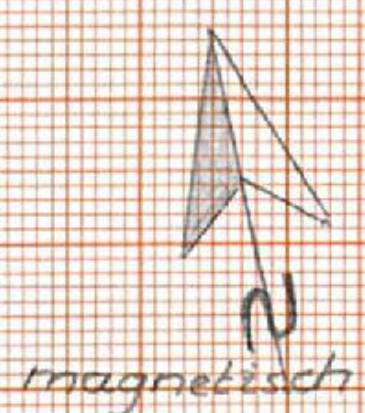
▼ 110
▼ 107 ▼ 106 ▼ 105 ▼ 104 ▼ 103
▼ 102 ▼ 101 ▼ 100
▼ 111 ▼ 112 ▼ 113 ▼ 114 ▼ 115 ▼ 116 ▼ 117
▼ 118 ▼ 119 ▼ 120 ▼ 121 ▼ 122 ▼ 123 ▼ 124 ▼ 125
▼ 126 ▼ 127 ▼ 128 ▼ 129 ▼ 130 ▼ 131 ▼ 132 ▼ 133
▼ 134 ▼ 135 ▼ 136 ▼ 137 ▼ 138 ▼ 139 ▼ 140 ▼ 141 ▼ 142
▼ 143 ▼ 144 ▼ 145 ▼ 146 ▼ 147 ▼ 148 ▼ 149 ▼ 150
▼ 151 ▼ 152 ▼ 153 ▼ 154 ▼ 155 ▼ 156 ▼ 157 ▼ 158 ▼ 159
▼ 160 ▼ 161 ▼ 162 ▼ 163 ▼ 164 ▼ 165 ▼ 166 ▼ 167 ▼ 168 ▼ 169
▼ 170

▼ 21 ▼ 20 ▼ 19 ▼ 18 ▼ 17 ▼ 16 ▼ 15 ▼ 14 ▼ 13 ▼ 12 ▼ 11 ▼ 10 ▼ 9 ▼ 8 ▼ 7 ▼ 6 ▼ 5 ▼ 4 ▼ 3 ▼ 2 ▼ 1
▼ 22 ▼ 23 ▼ 24 ▼ 25 ▼ 26 ▼ 27 ▼ 28 ▼ 29 ▼ 30 ▼ 31 ▼ 32 ▼ 33 ▼ 34 ▼ 35 ▼ 36 ▼ 37 ▼ 38 ▼ 39 ▼ 40 ▼ 41 ▼ 42 ▼ 43 ▼ 44 ▼ 45 ▼ 46 ▼ 47 ▼ 48 ▼ 49 ▼ 50 ▼ 51 ▼ 52 ▼ 53 ▼ 54 ▼ 55 ▼ 56 ▼ 57 ▼ 58 ▼ 59 ▼ 60 ▼ 61 ▼ 62 ▼ 63 ▼ 64 ▼ 65 ▼ 66 ▼ 67 ▼ 68 ▼ 69 ▼ 70 ▼ 71
▼ 72 ▼ 73 ▼ 74 ▼ 75 ▼ 76 ▼ 77 ▼ 78 ▼ 79 ▼ 80 ▼ 81 ▼ 82 ▼ 83 ▼ 84 ▼ 85 ▼ 86 ▼ 87 ▼ 88 ▼ 89 ▼ 90 ▼ 91 ▼ 92 ▼ 93 ▼ 94 ▼ 95 ▼ 96 ▼ 97 ▼ 98 ▼ 99 ▼ 100 ▼ 101 ▼ 102 ▼ 103 ▼ 104 ▼ 105 ▼ 106 ▼ 107 ▼ 108 ▼ 109 ▼ 110 ▼ 111 ▼ 112 ▼ 113 ▼ 114 ▼ 115 ▼ 116 ▼ 117 ▼ 118 ▼ 119 ▼ 120 ▼ 121 ▼ 122 ▼ 123 ▼ 124 ▼ 125 ▼ 126 ▼ 127 ▼ 128 ▼ 129 ▼ 130 ▼ 131 ▼ 132 ▼ 133 ▼ 134 ▼ 135 ▼ 136 ▼ 137 ▼ 138 ▼ 139 ▼ 140 ▼ 141 ▼ 142 ▼ 143 ▼ 144 ▼ 145 ▼ 146 ▼ 147 ▼ 148 ▼ 149 ▼ 150 ▼ 151 ▼ 152 ▼ 153 ▼ 154 ▼ 155 ▼ 156 ▼ 157 ▼ 158 ▼ 159 ▼ 160 ▼ 161 ▼ 162 ▼ 163 ▼ 164 ▼ 165 ▼ 166 ▼ 167 ▼ 168 ▼ 169 ▼ 170

4.

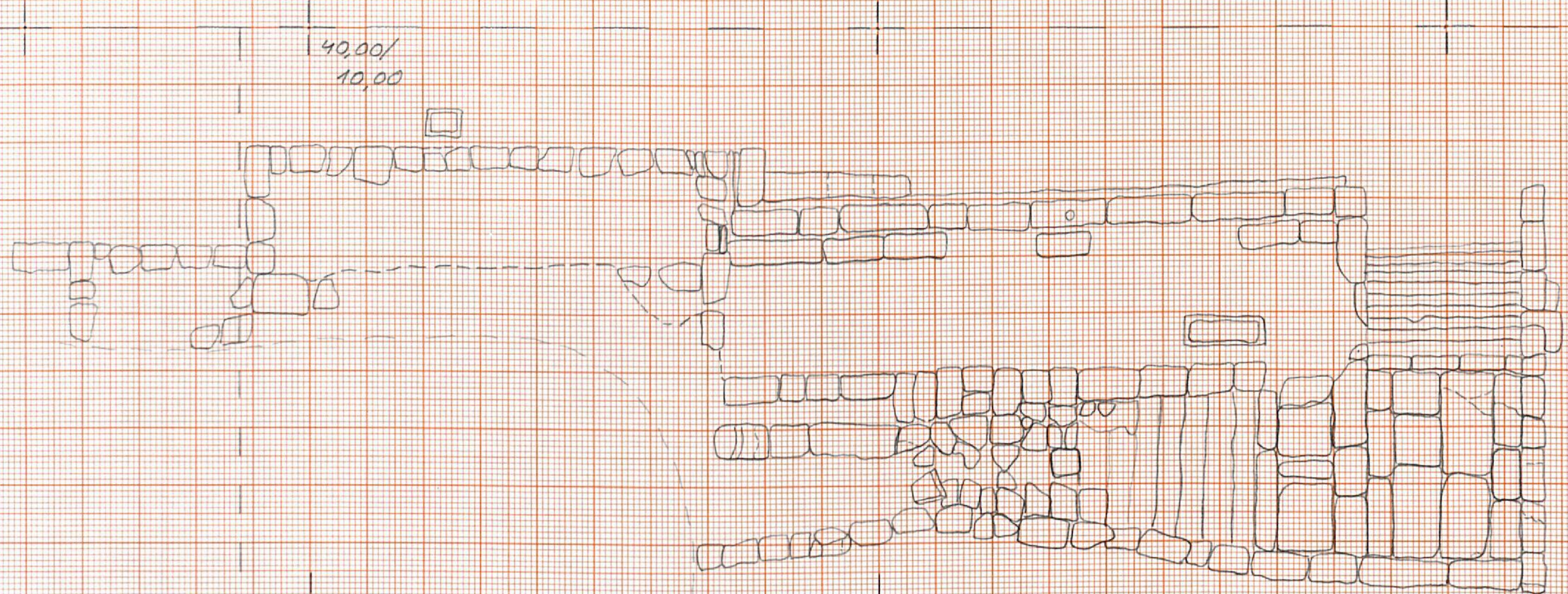
MADE IN GERMANY

Datales Mess-System
Local Grid



Sisupalgarh, Dist. Bhubaneswar, Orissa
Northern West Gate
Early Historic Fortress
Excavation: Archaeological Survey of India 1947
Drawing: Orissa Expedition Kiel University Nov. 2002

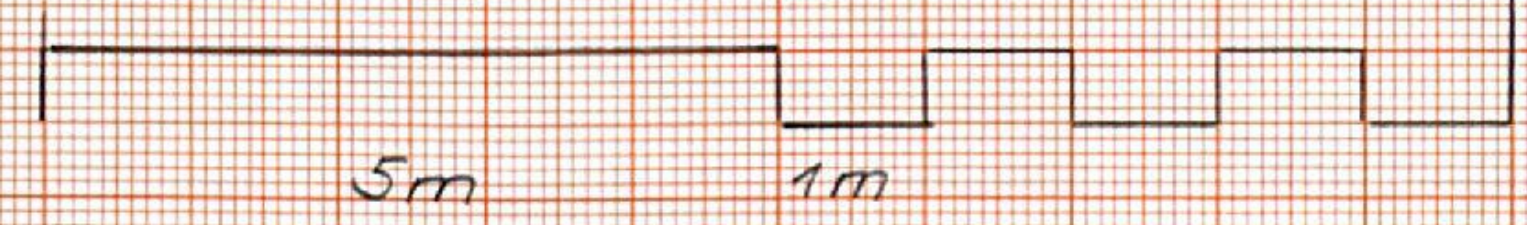
A * 10,00 / 10,00




40,00 / 0,00

10,00 / 0,00

UNID/55E-profile



Niv - Werte (Spurke A - B - C)



A * Höhe 10m

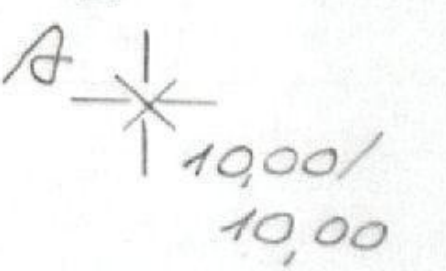
Maßstab 1:100
7.12.2002 Th. Rosarius

OR02-32

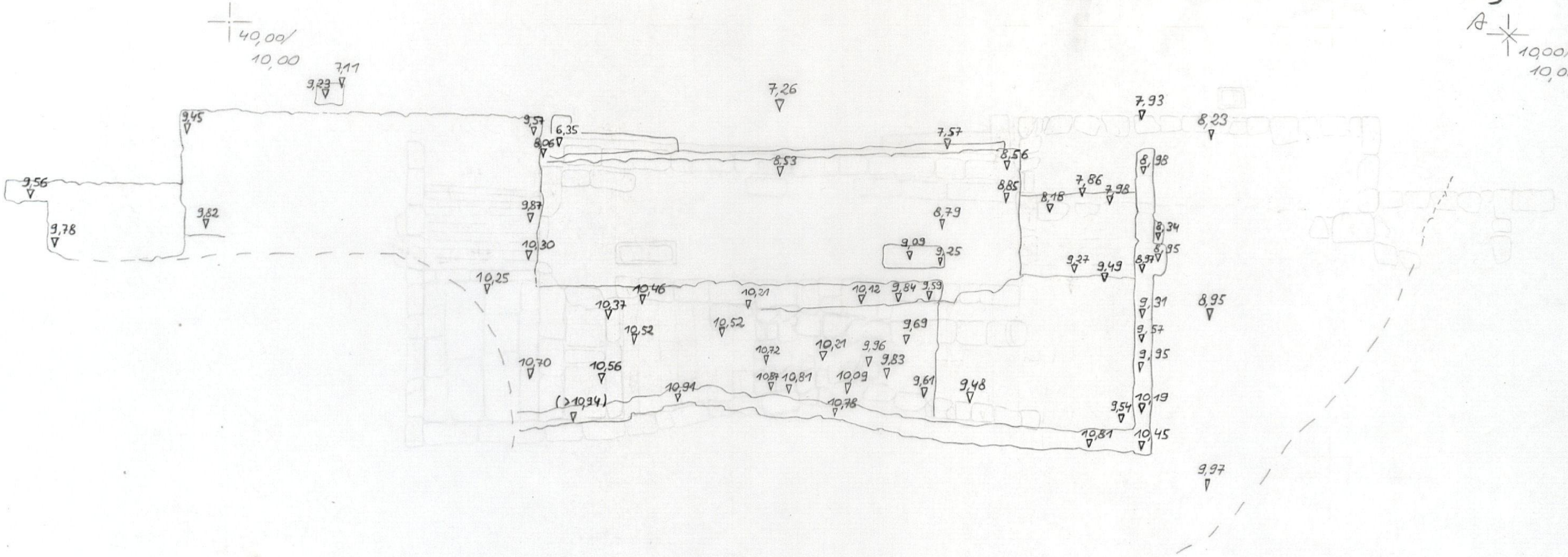
local grid (Niv Ausgangswert 10,00 m +



Śisupālgarh, Dist. Bhubaneswar, Orissa
Northern West Gate
Early Historic Fortress
Excavation: Archaeological Survey of India 1947
Drawing: Orissa Expedition Kiel University Nov 2002



DR02 33



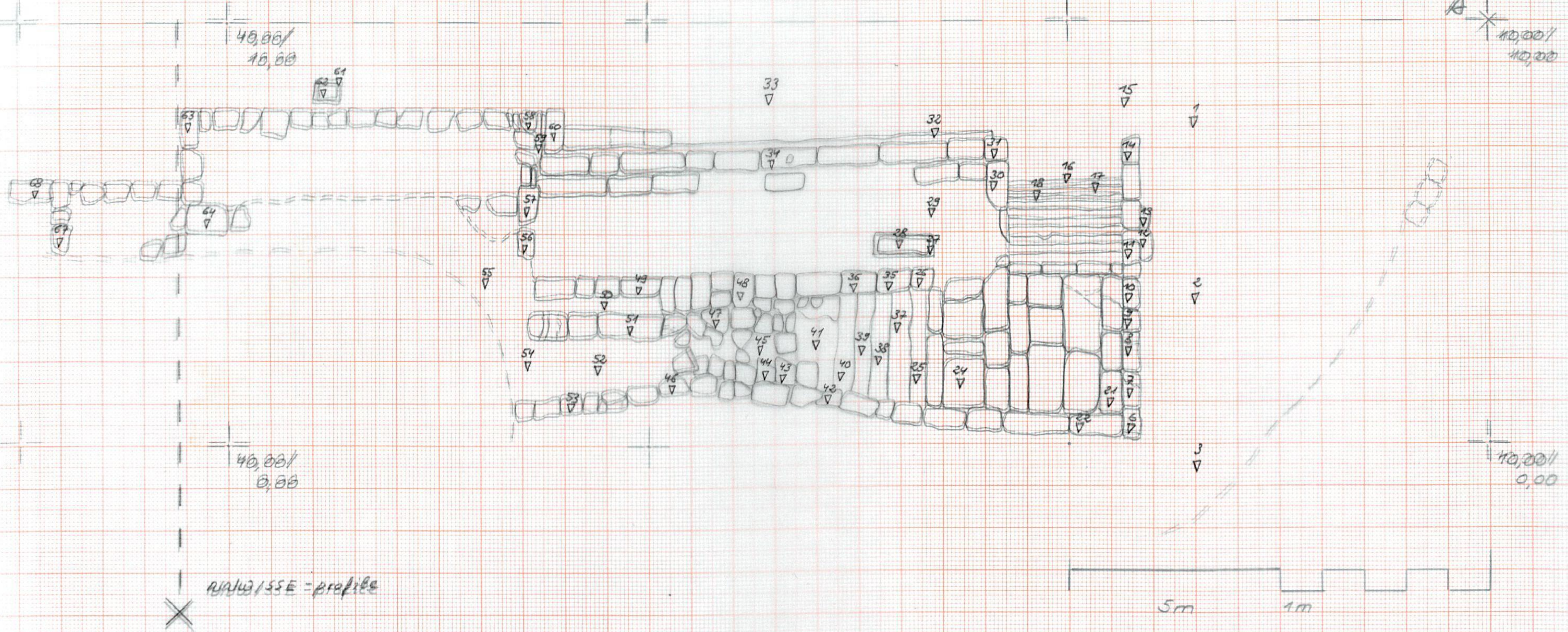
Maßstab 1:100
7.12.2002 Th. Rosarius

lokales Mess-System
Local Grid

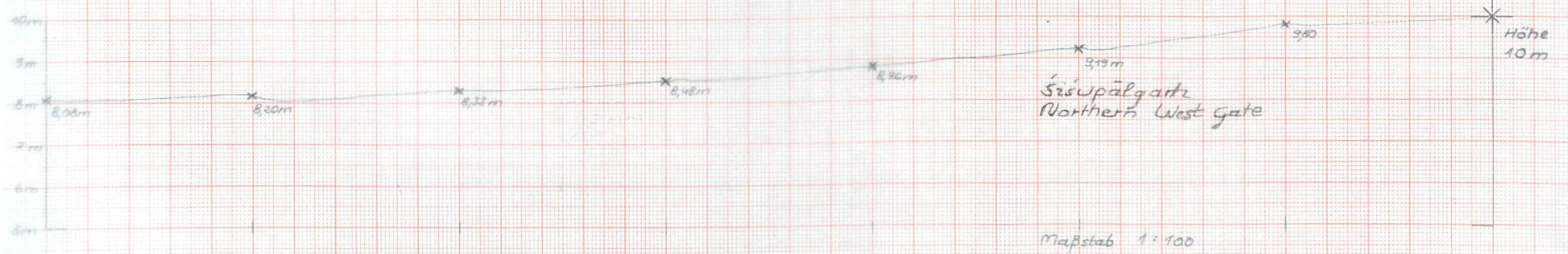


Śisupālgarh, Dist. Bhubaneswar, Orissa
Northern West Gate
Early Historic Fortress
Excavation: Archaeological Survey of India 1947
Drawing: Orissa Expedition Kiel University Nov 2002

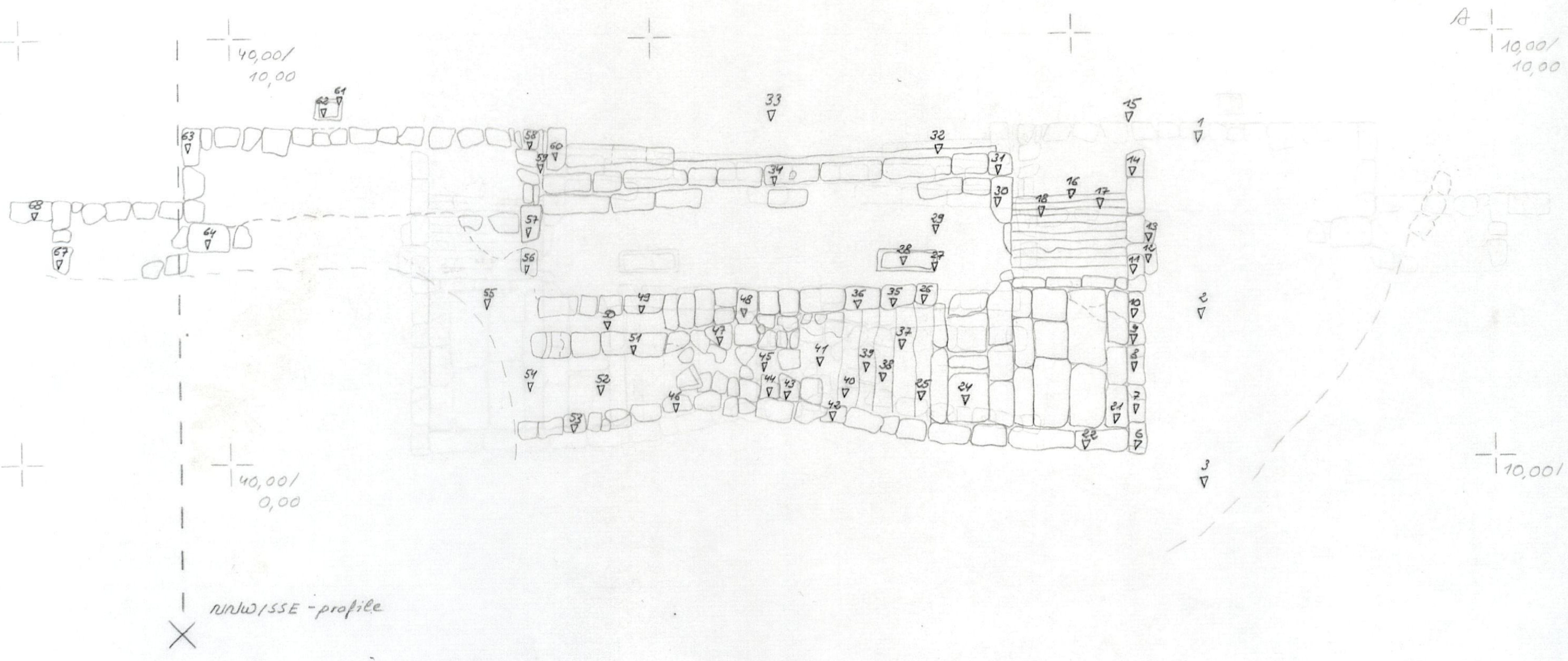
OR 02-34



Niv-Werte (Strecke A-B-C)



DR02-34



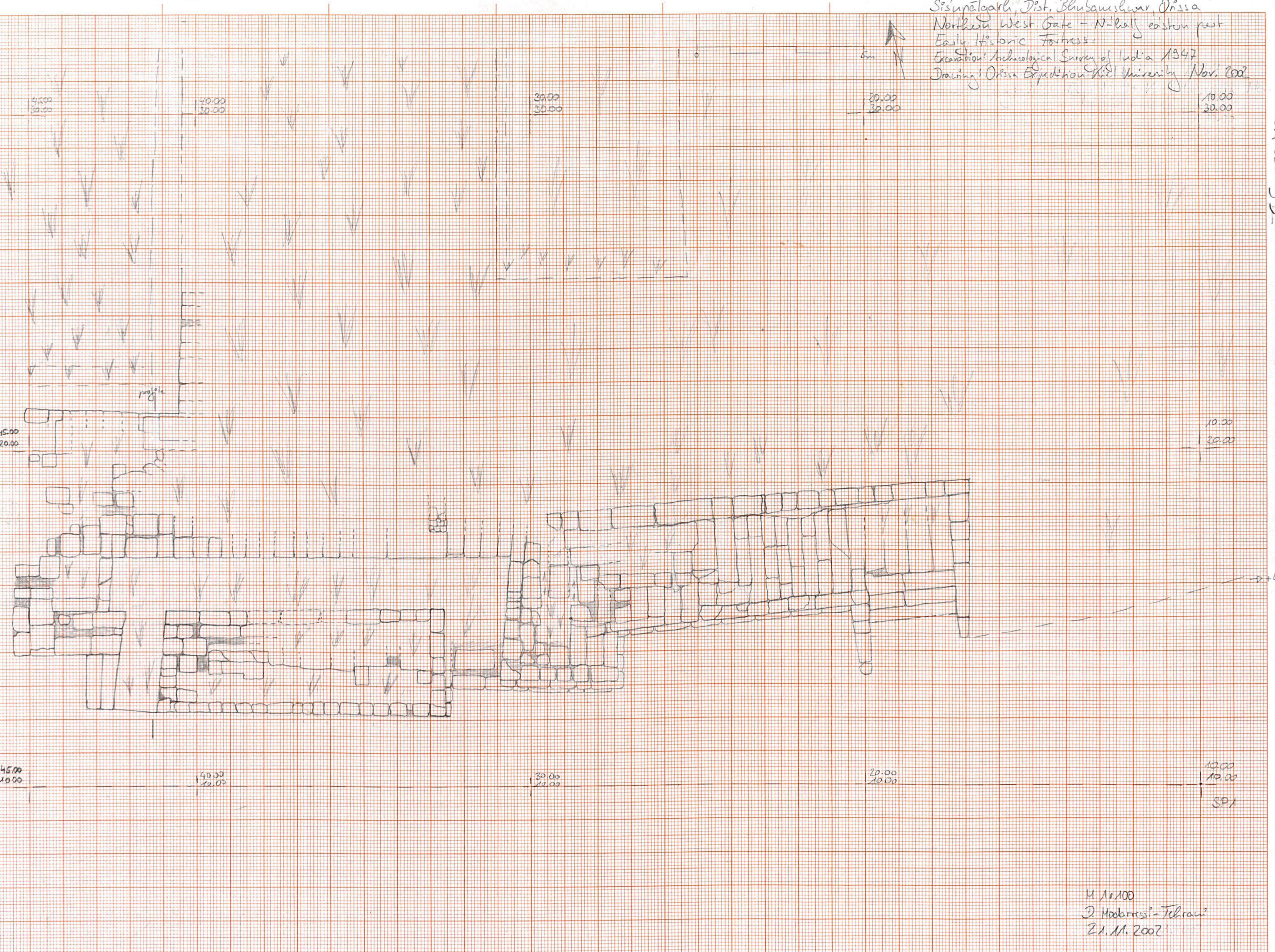
Šisupālgāte
Northern West Gate

5.

A 3 397 x 20 mm

W-0533

Sisunagarh, Dist. Bhubaneswar, Orissa
Northern West Gate - N-half eastern part
Early Historic Fortification
Excavated: Archaeological Survey of India 1947
Drawing: Orissa Expedition Kiel University Nov. 2002



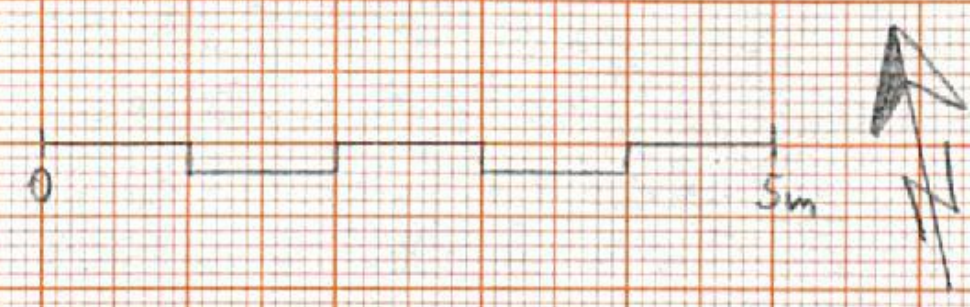
OR02-35

→ 40m

M 1:100
J. Habbesse-Felber
21.11.2002

MADE IN GERMANY

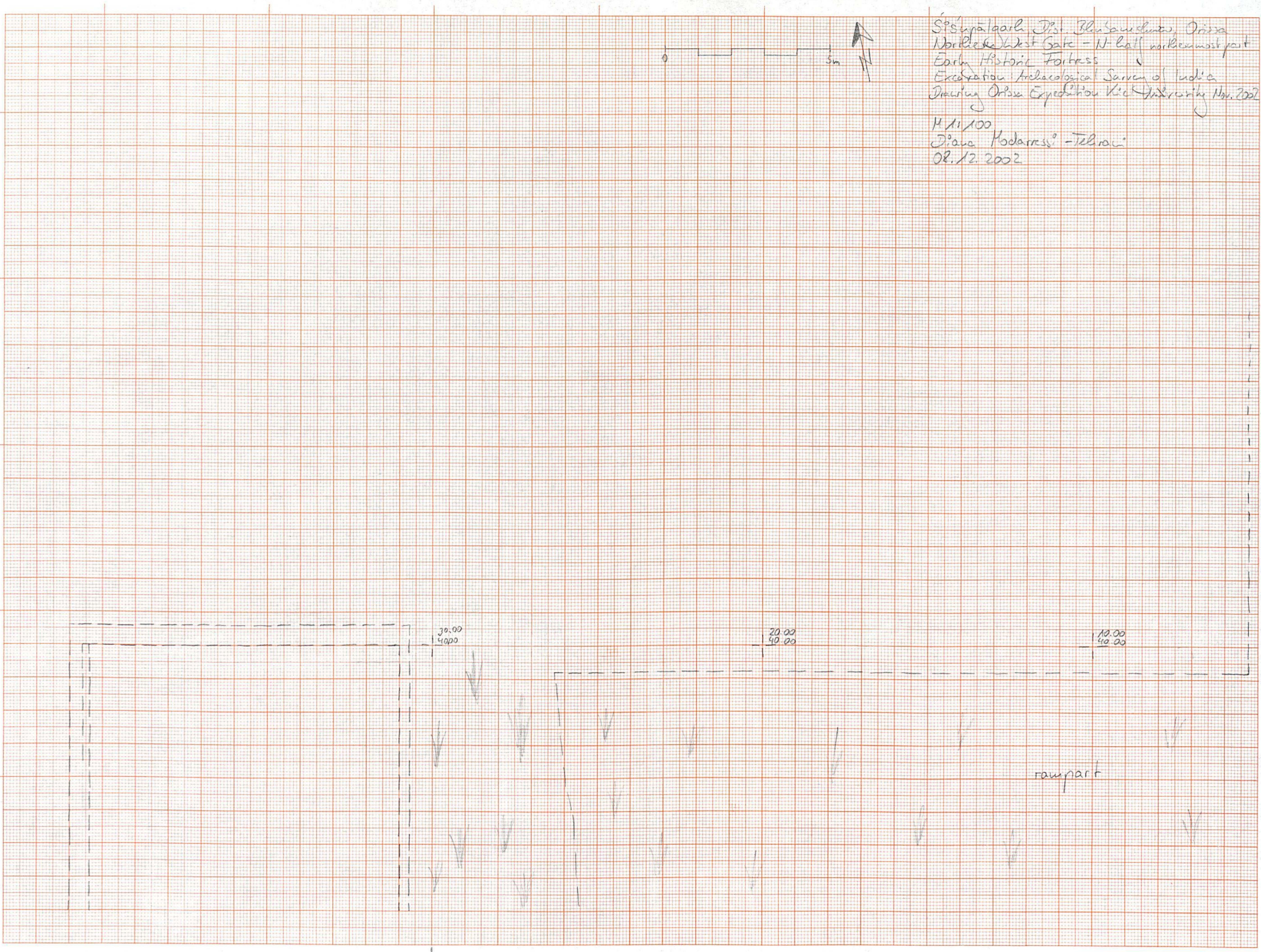
6.

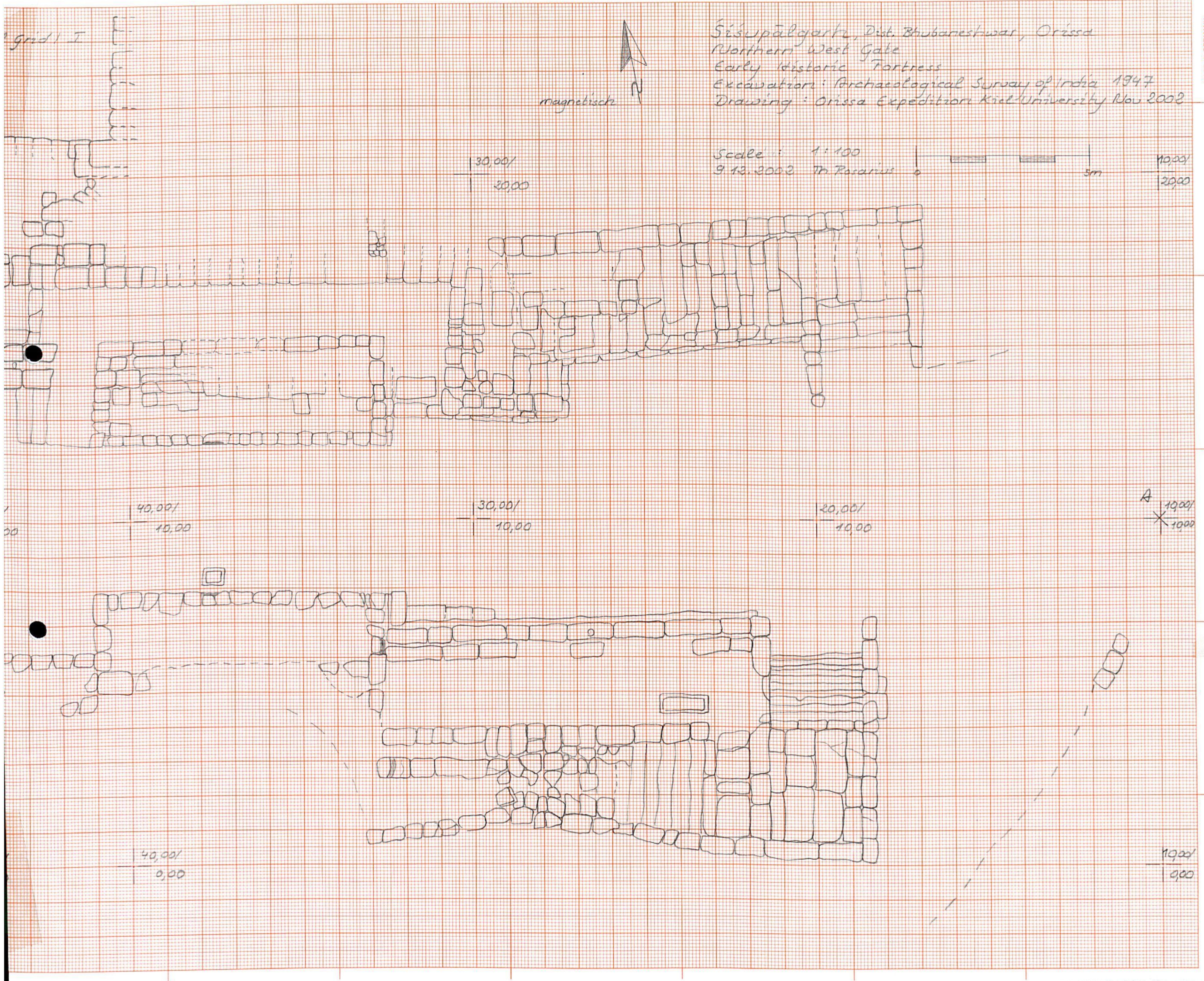


Sisupalgarh, Dist. Bhubaneswar, Orissa
 North West Gate - N Wall northernmost part
 Early Historic Fortess
 Excavation Archaeological Survey of India
 During Orissa Expedition Kirtipur, Nov. 2002
 H. 11/100
 J. A. Modaresi - Tehran
 08.12.2002

OR02-36

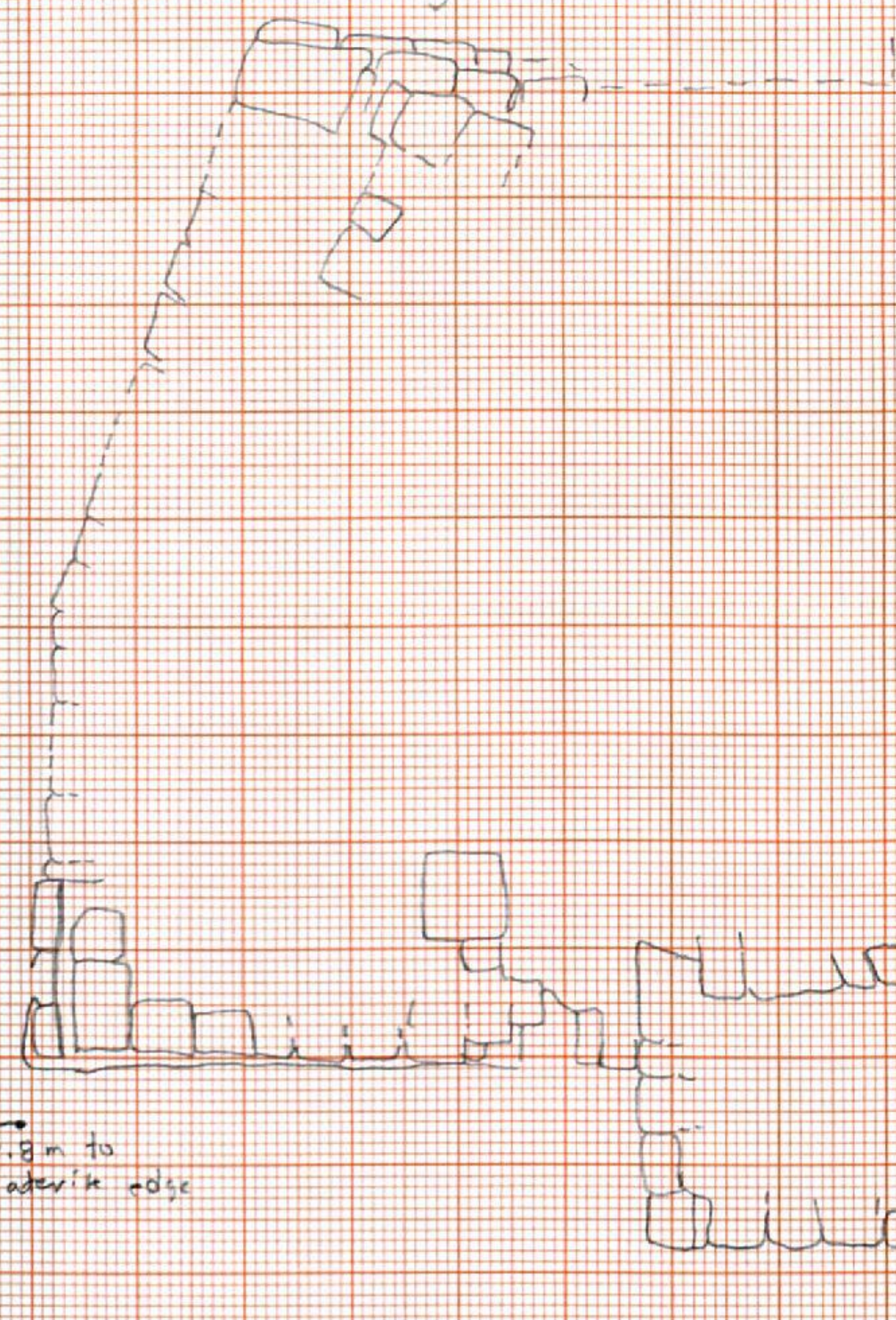
OR02-34





DR02-37

West (local grid) II



Sisupalgarh, Dist. Bhubaneswar, Orissa
Northern West Gate
Early Historic Fortress
Excavations: Archaeological Survey of India 1947
Drawing: Orissa Expedition Kiel University Nov 2

Scale 1:100
9.12.2002 M. Rasariw

70,00/
20,00

sign to
interior edge

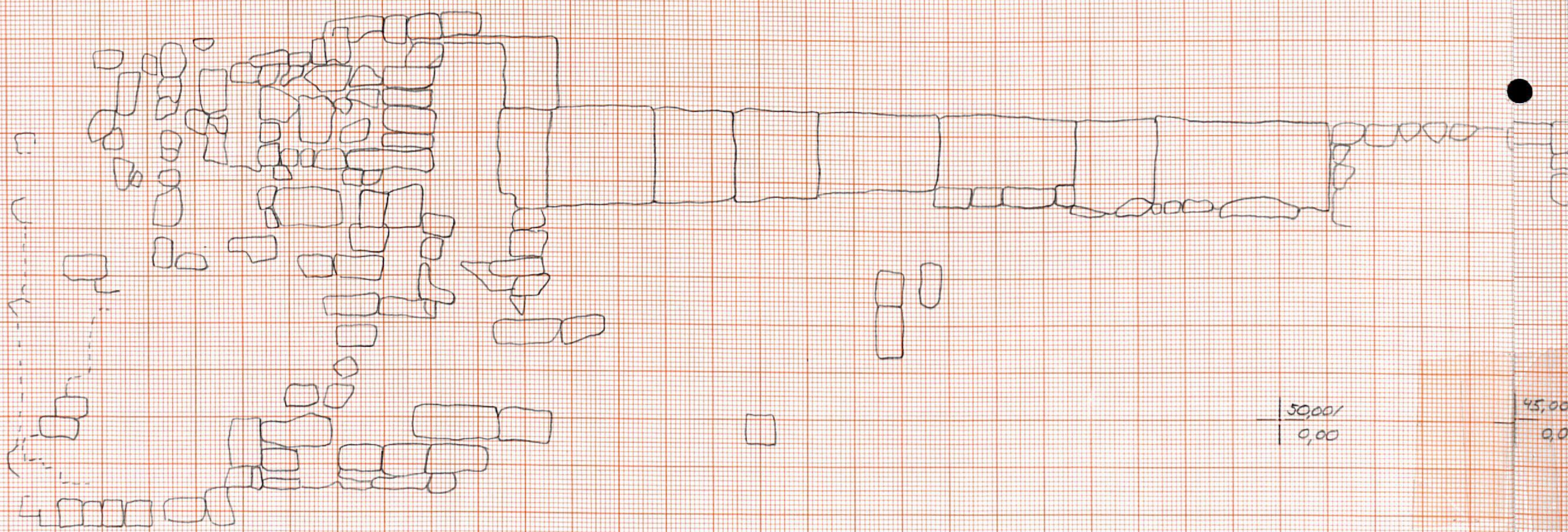
C
80,00/
10,00

70,00/
10,00

60,00/
10,00

B
50,00/
10,00

city +
interior edge



30,00/
9,00

1000

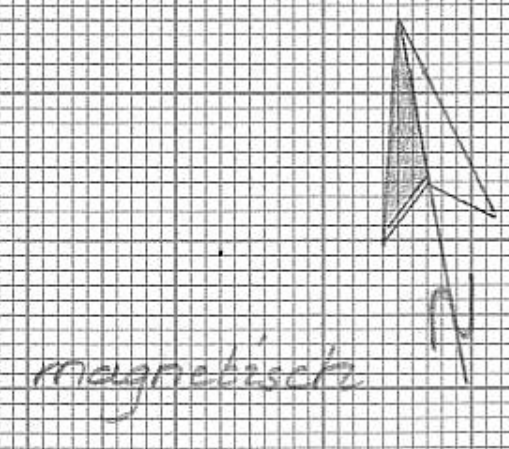
45,00
10

45,00
9,0

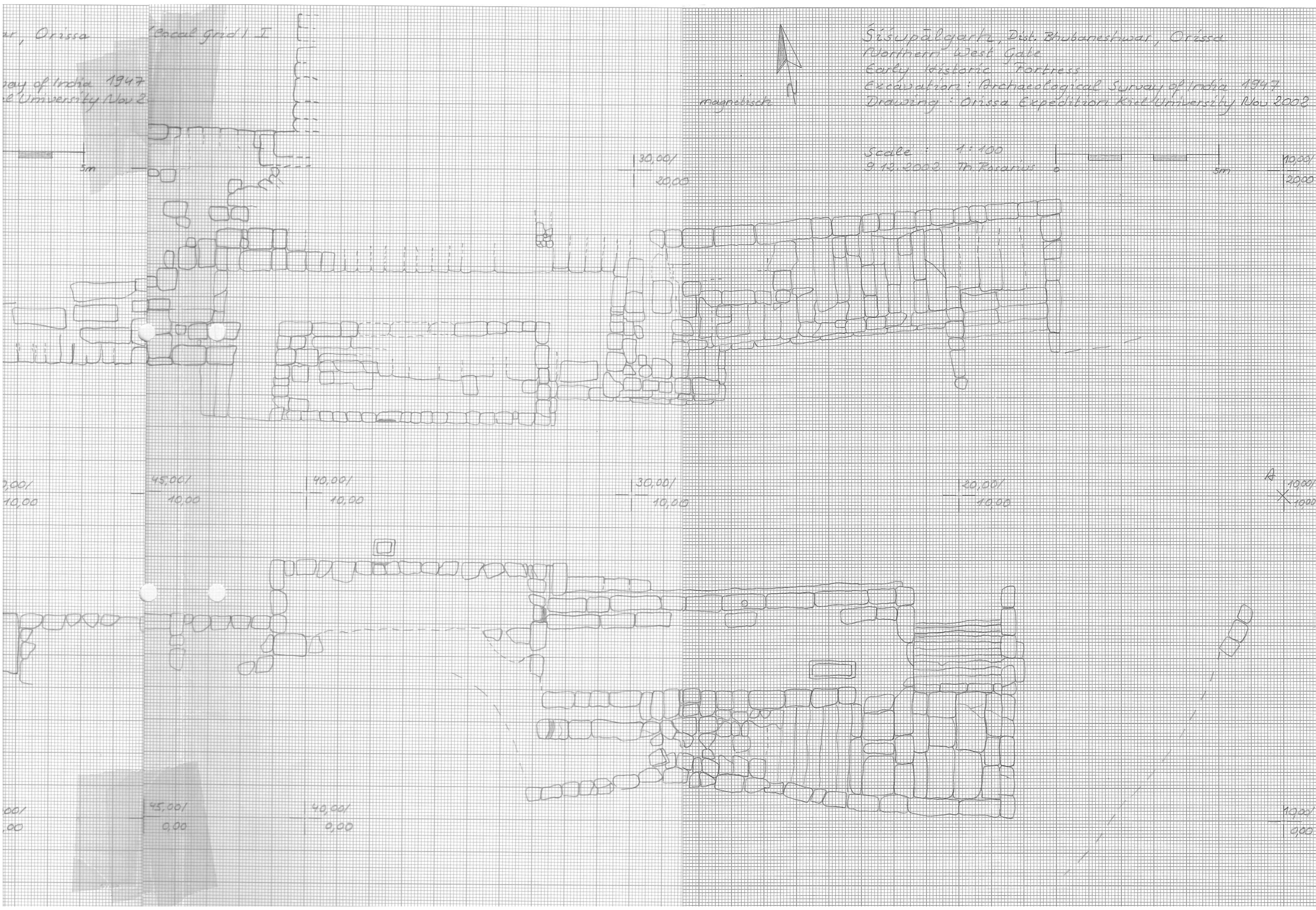
Orissa
Survey of India 1947
Kul University Nov 2

Local grid I

Śisupālgarh, Dist. Bhubaneswar, Orissa
Northern West Gate
Early Historic Fortress
Excavation: Archaeological Survey of India 1947
Drawing: Orissa Expedition, Kiel University, Nov 2002



Scale: 1:100
9.12.2002 In Paris



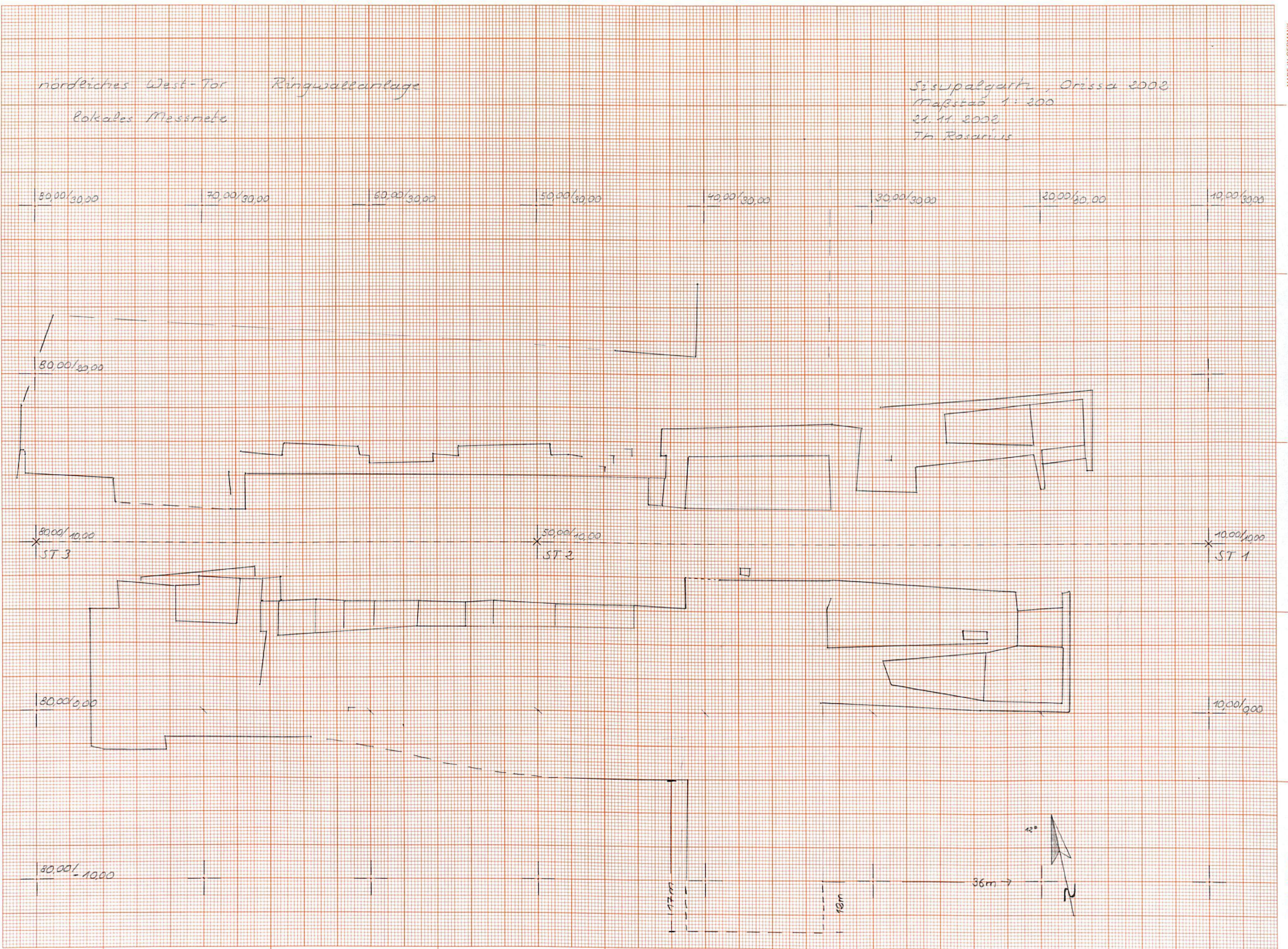
MADE IN GERMANY


DR02-37

A3 297x420 mm

nördliches West-Tor Ringwallanlage
lokales Messnetz

Sissupalquitz, Orissa 2002
Maßstab 1:200
21.11.2002
Th. Rosarius



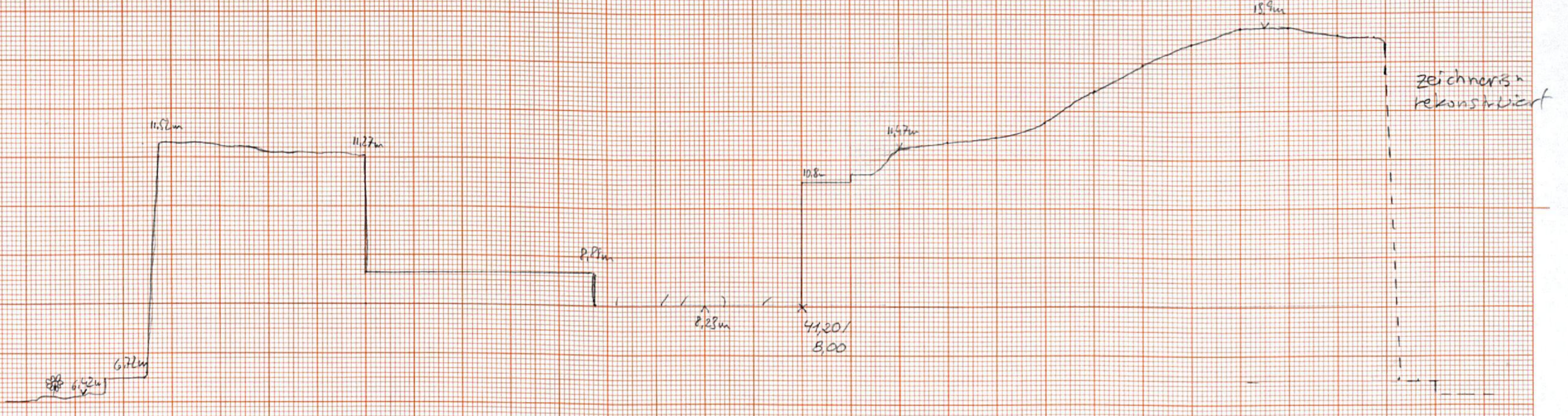


Sisunāgarī, Dist. Bhubaneswar, Orissa
North West Gate - NNW/SSE - profile
Early Historic Fortress
Excavation: Archaeological Survey of India 1947
Drawing: Orissa Expedition Kirt University Nov. 2002
Profile to east
Anlage A

Durchschnittshöhe
5m

MADE IN GERMANY

OR02-40




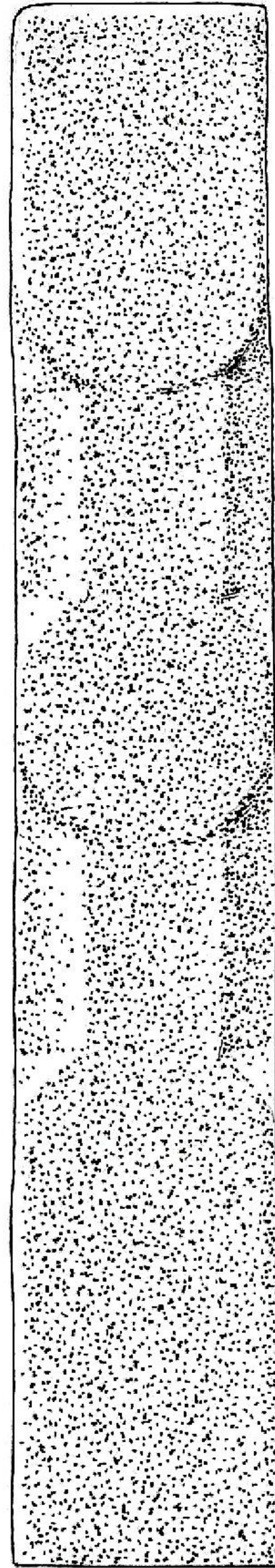

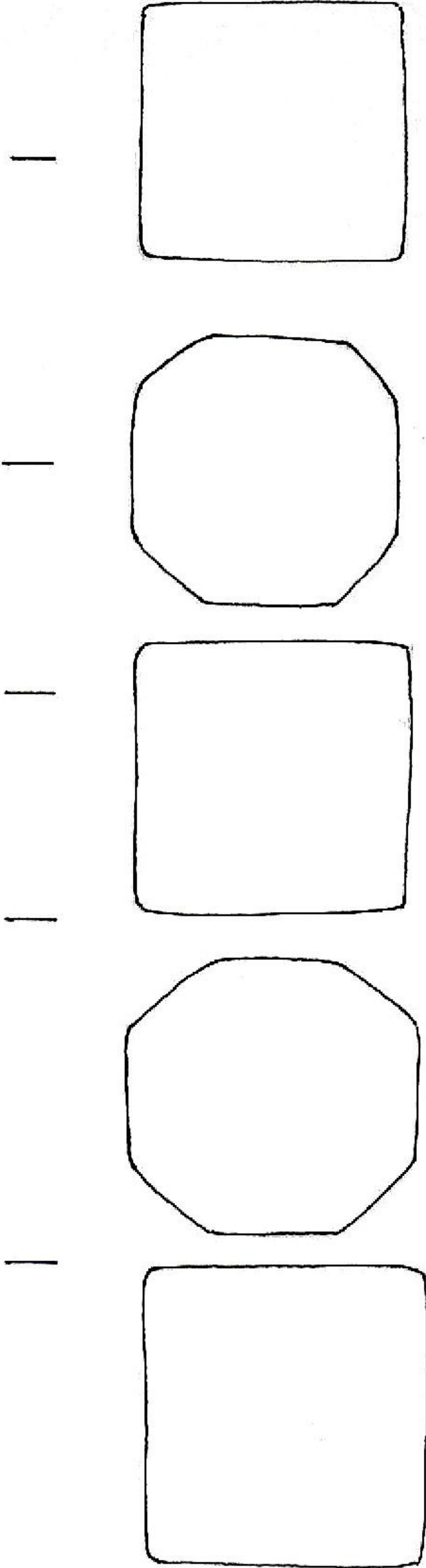

M 1:100
P. Yule
22.11.2002

A 3 207 x 450 mm

or02-41

SPG "D" col. 08

4



to N

to W

to S


to E

0

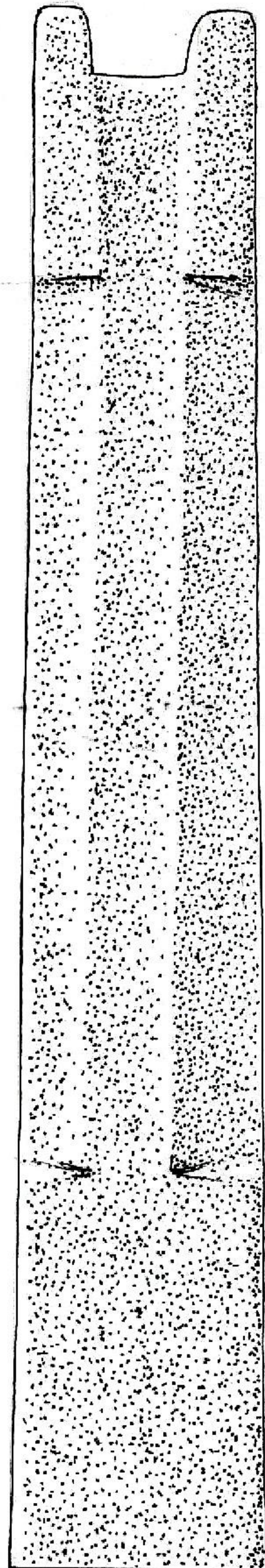
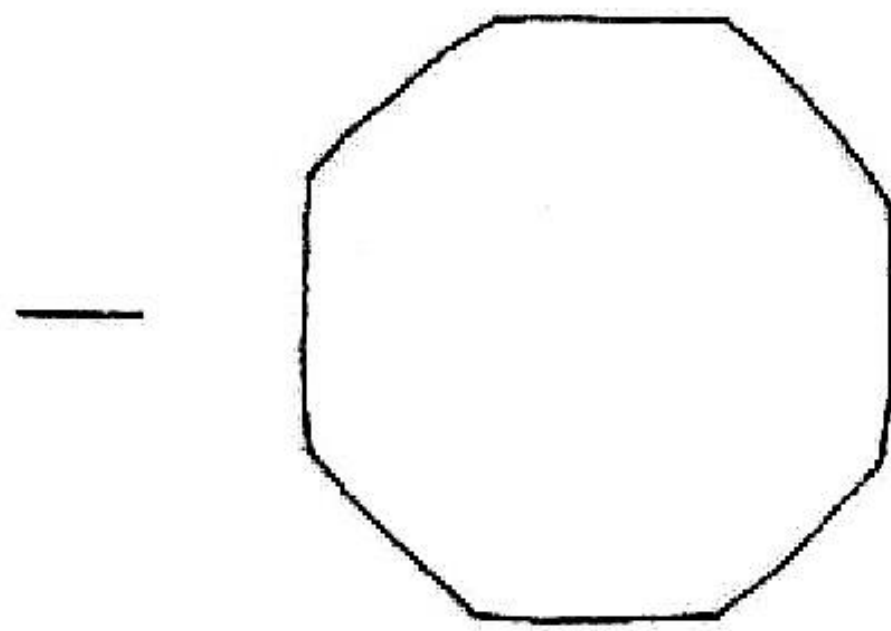

0102-42

SPG D" 01.07


4m




to S



to E



to N




to W

Deckenzeichnung 4 x 31 Fuß, 1 x Reiter + Pferd, 1 x Henschel (2) + Elefant,
1 Person, 1 Frau (Leffe 2)
Skizze über Kopf

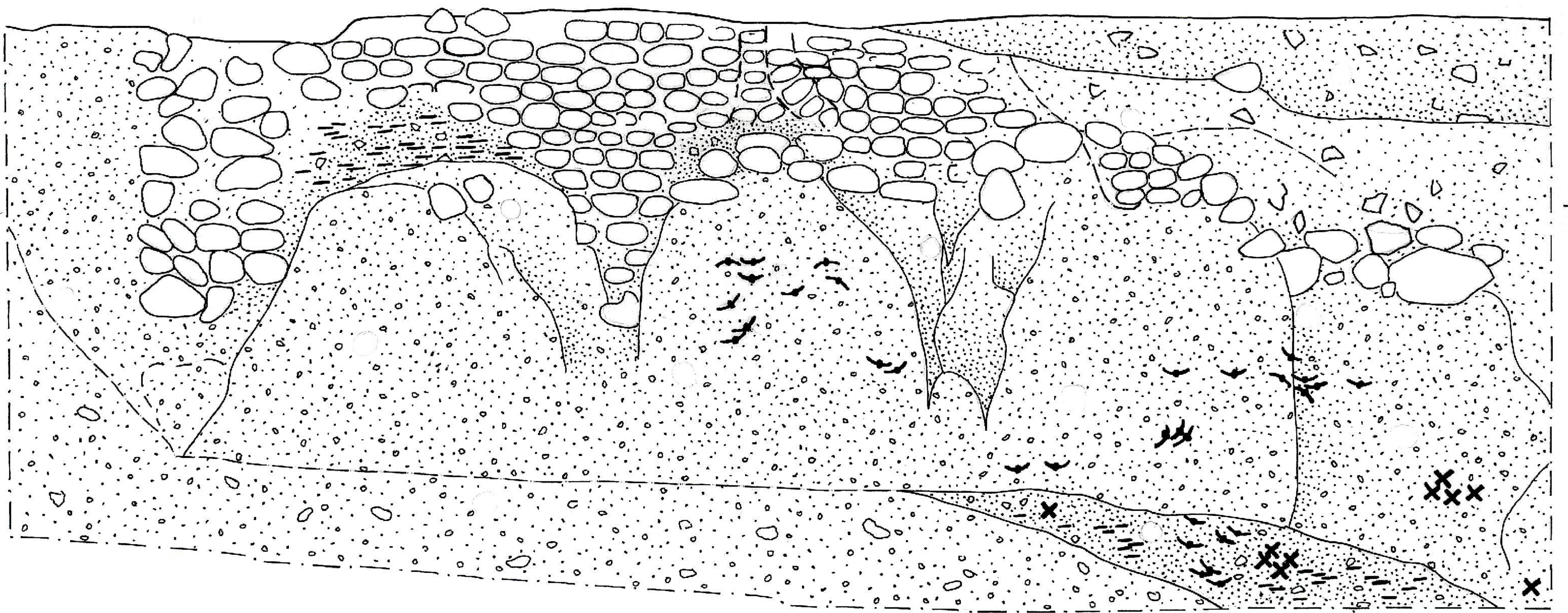
Orissa 2002
Sittabirgi Dist. Keonjhar
2.12.2002
Maßstab 1:20
Th. Rosarius

MADE IN GERMANY
0802-44



A 3 287 450 mm

0202-45



0 2m

4

MADE IN GERMANY

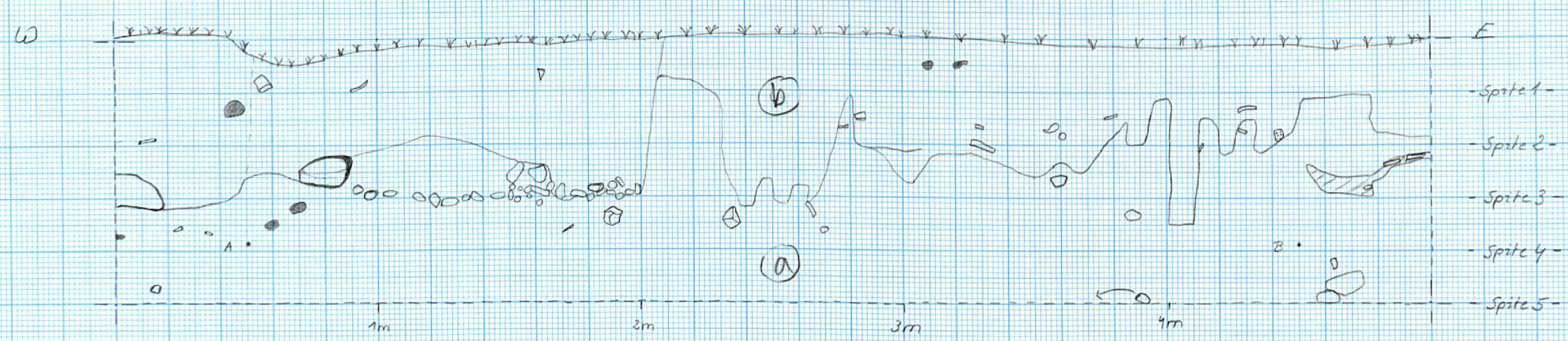
0202-50

Tentulapala, Dist. Boudh, Orissa
 Early Historic Settlement
 test trench, April 2003
 Local grid, North profile
 University of Kiel Expedition
 UTM 0198164, 2305931
 20° 49' 44" N, 84° 05' 07" E
 p. yule / t. rosarius

Scale: 1:20

1515

2015



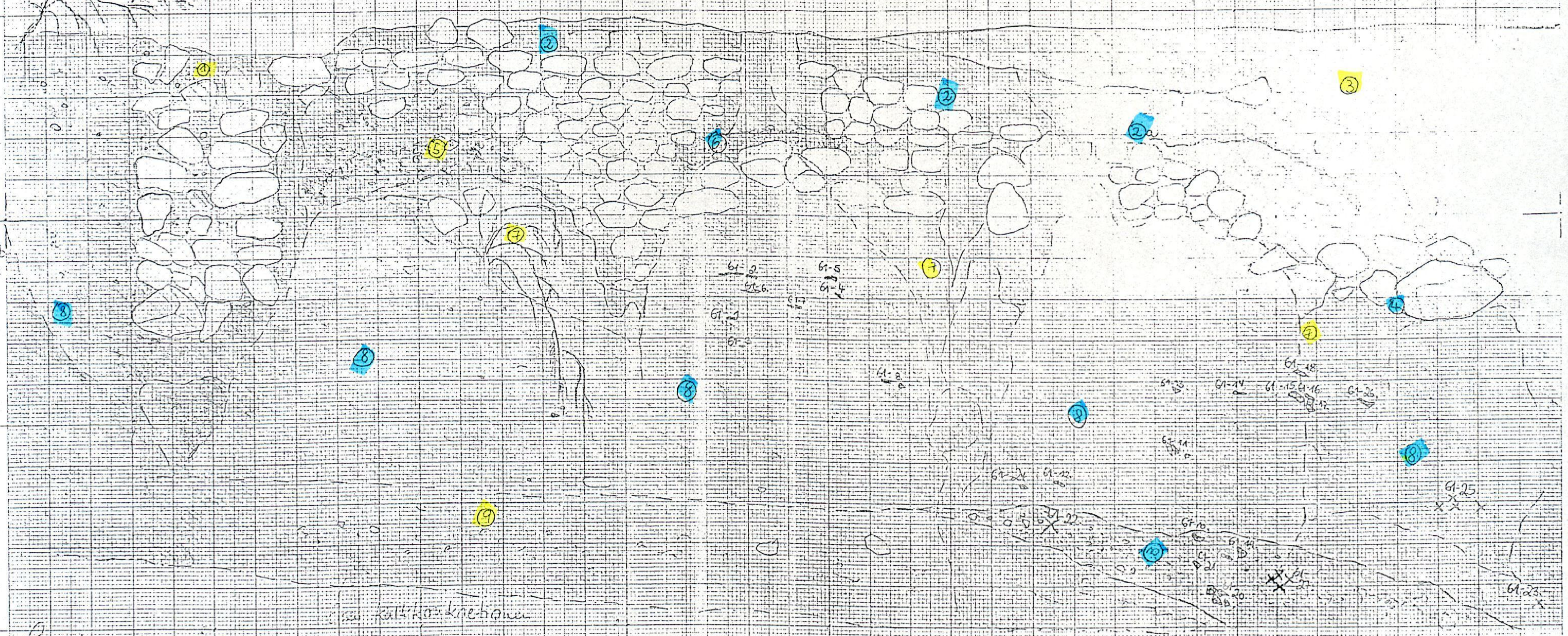
- (a) upper soil : dark ^{grey} clayey, humus soil (black cotton)
- (b) lower soil : brown clayey soil with far fewer anthropogenic debris (sherds etc.) greater proportion sand Not as sticky as soil above it

Boudh, 21.04.03

A 3 205 x 420 mm

3 287 x 420 mm

TENTULIPALI - Profilaufnahme NO-Prof. auf eine Länge von 7,60 m (Blickrichtung Süd!)
 - Sachstandsermittlung: Prof. ungeputzt gegliedert, massive Stufen, Erosionslinien; Projektion des natürlichen Lochuferabbruchs
 M. 1:20 Datum 06.12.2001, Z: UM, Kuba



Legende:

- ① geschichteter Grobkies, wohl im Mauerverband, ver-
 (mischel)auerenthalten, NS
 Grobmaterial mit Schmelzglas (Flusssand + Bruchstein)
 Breite ca. 0,30 m Tiefe ab 0,10 m OK v. Mauer
- ② geschichtete Lagen aus homogen bleichrosa
 Schlusgeröll, verweicht der Erosion und rückwärts
 liegenden Mauer, welche recht winklig auf Mauer aus
 deutlich niedriger Höhe es sich durch Ausbuchtung von ① u. ②
 nach wandeln
- ③ zugehörig zu ②, jedoch massive Erosionsinschriften bzw. vor- u. zurückgelegte
 Profilbereiche, deshalb sind durch vorgelegte Sedimentspakete nur sehr
 Aussagen über Dünenschichten möglich
- ④ massiv zurückliegender Bereich (nicht mehr projektierbar)
- ⑤ aus grobkörnigem Bruchstein
- ⑥ vorgelegter Brandlehm mit hohem Hk-Anteil
- ⑦ Brandlehm ebenfalls ⑥ überdeckend, jedoch viel fester in der
 Konsistenz als ⑥
- ⑧ stark zerstörte Brache verunreinigt durch sich ineinander verlaufende
 Erosionslinien
- ⑨ mittelbraun grauer sandig feinkörniger
 kalkkalkkristalliner Schum. O. J. massiv
 mit Keramik durchsetzt
- ⑩ sehr diffus feinkörnig von ⑧: sandig
 feinkörniger braungrauer toniger Schum
 sehr stark mit kalkkalkkristalliner durchsetzt
 verunreinigt Flusssand; soweit erkennbar keine Keramik
- ⑪ Brandschuttchicht aus Brandlehm, Hk, Keramik, kalzinierendem Knochen-
 material

0602-46

MADE IN GERMANY

1

1515

2015

Tentulipali, Dist. Boudh, Orissa
 Early Historic Settlement
 East trends, April 2008
 Local grid, ~~Sheet 1~~
 University of Kiel Expedition
 UTM 0188161, 2305931
 20°49'44" N, 84°06'07" E
 p. yule / L. Rosarius
 Scale : 1 : 20

45Q?

Fund 7

D.

G


H

F

8

Fund 8

I



found : 2-8
 photo : TTP03-06
 from E-W
 without stones

B C
A D

surface profile :

S	N
X	X
1510	18.5
1515	19.5
1520	20.5
1525	21.5
1530	22.5
1535	23.5
1540	24.5
1545	25.5
1550	26.5
1555	27.5
1560	28.5
1565	29.5
1570	30.5
1575	31.5
1580	32.5
1585	33.5
1590	34.5
1595	35.5
1600	36.5
1605	37.5
1610	38.5
1615	39.5
1620	40.5
1625	41.5
1630	42.5
1635	43.5
1640	44.5
1645	45.5
1650	46.5
1655	47.5
1660	48.5
1665	49.5
1670	50.5
1675	51.5
1680	52.5
1685	53.5
1690	54.5
1695	55.5
1700	56.5
1705	57.5
1710	58.5
1715	59.5
1720	60.5
1725	61.5
1730	62.5
1735	63.5
1740	64.5
1745	65.5
1750	66.5
1755	67.5
1760	68.5
1765	69.5
1770	70.5
1775	71.5
1780	72.5
1785	73.5
1790	74.5
1795	75.5
1800	76.5
1805	77.5
1810	78.5
1815	79.5
1820	80.5
1825	81.5
1830	82.5
1835	83.5
1840	84.5
1845	85.5
1850	86.5
1855	87.5
1860	88.5
1865	89.5
1870	90.5
1875	91.5
1880	92.5
1885	93.5
1890	94.5
1895	95.5
1900	96.5
1905	97.5
1910	98.5
1915	99.5
1920	100.5
1925	101.5
1930	102.5
1935	103.5
1940	104.5
1945	105.5
1950	106.5
1955	107.5
1960	108.5
1965	109.5
1970	110.5
1975	111.5
1980	112.5
1985	113.5
1990	114.5
1995	115.5
2000	116.5
2005	117.5
2010	118.5
2015	119.5
2020	120.5
2025	121.5
2030	122.5
2035	123.5
2040	124.5
2045	125.5
2050	126.5
2055	127.5
2060	128.5
2065	129.5
2070	130.5
2075	131.5
2080	132.5
2085	133.5
2090	134.5
2095	135.5
2100	136.5
2105	137.5
2110	138.5
2115	139.5
2120	140.5
2125	141.5
2130	142.5
2135	143.5
2140	144.5
2145	145.5
2150	146.5
2155	147.5
2160	148.5
2165	149.5
2170	150.5
2175	151.5
2180	152.5
2185	153.5
2190	154.5
2195	155.5
2200	156.5
2205	157.5
2210	158.5
2215	159.5
2220	160.5
2225	161.5
2230	162.5
2235	163.5
2240	164.5
2245	165.5
2250	166.5
2255	167.5
2260	168.5
2265	169.5
2270	170.5
2275	171.5
2280	172.5
2285	173.5
2290	174.5
2295	175.5
2300	176.5
2305	177.5
2310	178.5
2315	179.5
2320	180.5
2325	181.5
2330	182.5
2335	183.5
2340	184.5
2345	185.5
2350	186.5
2355	187.5
2360	188.5
2365	189.5
2370	190.5
2375	191.5
2380	192.5
2385	193.5
2390	194.5
2395	195.5
2400	196.5
2405	197.5
2410	198.5
2415	199.5
2420	200.5
2425	201.5
2430	202.5
2435	203.5
2440	204.5
2445	205.5
2450	206.5
2455	207.5
2460	208.5
2465	209.5
2470	210.5
2475	211.5
2480	212.5
2485	213.5
2490	214.5
2495	215.5
2500	216.5
2505	217.5
2510	218.5
2515	219.5
2520	220.5
2525	221.5
2530	222.5
2535	223.5
2540	224.5
2545	225.5
2550	226.5
2555	227.5
2560	228.5
2565	229.5
2570	230.5
2575	231.5
2580	232.5
2585	233.5
2590	234.5
2595	235.5
2600	236.5
2605	237.5
2610	238.5
2615	239.5
2620	240.5
2625	241.5
2630	242.5
2635	243.5
2640	244.5
2645	245.5
2650	246.5
2655	247.5
2660	248.5
2665	249.5
2670	250.5
2675	251.5
2680	252.5
2685	253.5
2690	254.5
2695	255.5
2700	256.5
2705	257.5
2710	258.5
2715	259.5
2720	260.5
2725	261.5
2730	262.5
2735	263.5
2740	264.5
2745	265.5
2750	266.5
2755	267.5
2760	268.5
2765	269.5
2770	270.5
2775	271.5
2780	272.5
2785	273.5
2790	274.5
2795	275.5
2800	276.5
2805	277.5
2810	278.5
2815	279.5
2820	280.5
2825	281.5
2830	282.5
2835	283.5
2840	284.5
2845	285.5
2850	286.5
2855	287.5
2860	288.5
2865	289.5
2870	290.5
2875	291.5
2880	292.5
2885	293.5
2890	294.5
2895	295.5
2900	296.5
2905	297.5
2910	298.5
2915	299.5
2920	300.5
2925	301.5
2930	302.5
2935	303.5
2940	304.5
2945	305.5
2950	306.5
2955	307.5
2960	308.5
2965	309.5
2970	310.5
2975	311.5
2980	312.5
2985	313.5
2990	314.5
2995	315.5
3000	316.5
3005	317.5
3010	318.5
3015	319.5
3020	320.5
3025	321.5
3030	322.5
3035	323.5
3040	324.5
3045	325.5
3050	326.5
3055	327.5
3060	328.5
3065	329.5
3070	330.5
3075	331.5
3080	332.5
3085	333.5
3090	334.5
3095	335.5
3100	336.5
3105	337.5
3110	338.5
3115	339.5
3120	340.5
3125	341.5
3130	342.5
3135	343.5
3140	344.5
3145	345.5
3150	346.5
3155	347.5
3160	348.5
3165	349.5
3170	350.5
3175	351.5
3180	352.5
3185	353.5
3190	354.5
3195	355.5
3200	356.5
3205	357.5
3210	358.5
3215	359.5
3220	360.5
3225	361.5
3230	362.5
3235	363.5
3240	364.5
3245	365.5
3250	366.5
3255	367.5
3260	368.5
3265	369.5
3270	370.5
3275	371.5
3280	372.5
3285	373.5
3290	374.5
3295	375.5
3300	376.5
3305	377.5
3310	378.5
3315	379.5
3320	380.5
3325	381.5
3330	382.5
3335	383.5
3340	384.5
3345	385.5
3350	386.5
3355	387.5
3360	388.5
3365	389.5
3370	390.5
3375	391.5
3380	392.5
3385	393.5
3390	394.5
3395	395.5
3400	396.5
3405	397.5
3410	398.5
3415	399.5
3420	400.5
3425	401.5
3430	402.5
3435	403.5
3440	404.5
3445	405.5
3450	406.5
3455	407.5
3460	408.5
3465	409.5
3470	410.5
3475	411.5
3480	412.5
3485	413.5
3490	414.5
3495	415.5
3500	416.5
3505	417.5
3510	418.5
3515	419.5
3520	420.5
3525	421.5
3530	422.5
3535	423.5
3540	424.5
3545	425.5
3550	426.5
3555	427.5
3560	428.5
3565</	

2

Tentulpali, Dist. Boudh, Orissa
 Early Historic Settlement
 test trench, April 2003
 local grid, level 2
 University of Kiel Expedition
 UTM 0198151, 23 05 931
 20° 49' 44" N, 84° 06' 07" E
 p. yule / t. rosdarius
 Scale : 1 : 20

found : 8-12
 photo : TTP 03-08
 from E → W



Bcf 001

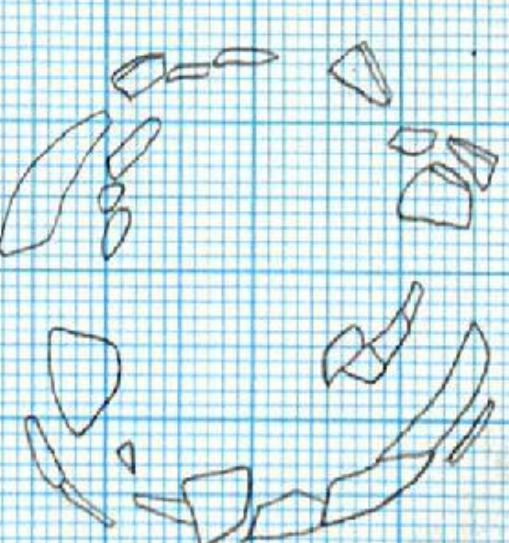
pottery
 minimum 2x
 in situ Ø 70cm

B C
 A D

Bcf 001

L. 17

graining piece
 D
 Fund 18



coin
 Fund 12

1515

2015

1510

2010

Boudh, 19. 04. 2003

3

MADE IN GERMANY

0902-49

15/5 80cm deep from surface

2015 Tentulipala, Dist. Boudh, Orissa
 Early Historic Settlement
 Test trench, April 2003
 Local grid, 3 (S) + 4 (N)
 University of Kiel Expedition
 UTM 0498161, 23 05 931
 20° 48' 44" N, 84° 06' 07" E
 p. yule / t. rosarius
 Scale: 1:20



(a)

level 4 20cm deeper BC
 level 3 AD

(b)

- (b) upper soil: darkgrey clayey, humus soil (black cotton)
- (d) lower soil: brown clayey soil with far fewer anthropogenic debris (sherds etc) greater proportion sand. Not as sticky as soil above it

stair

1510

50cm deep from surface

2010

Boudh, 21.04.2003

ES

A 3 207 x 420 mm

WATER

Tentulipali, Dist. Boudh, Orissa
 Early historic Settlement
 test trench, April 2002
 local grid, Westprofil
 University of Kiel Expedition
 UTM 0198161, 2305931
 20° 49' 40" N, 84° 06' 02" E
 P. yule / E. rosarius

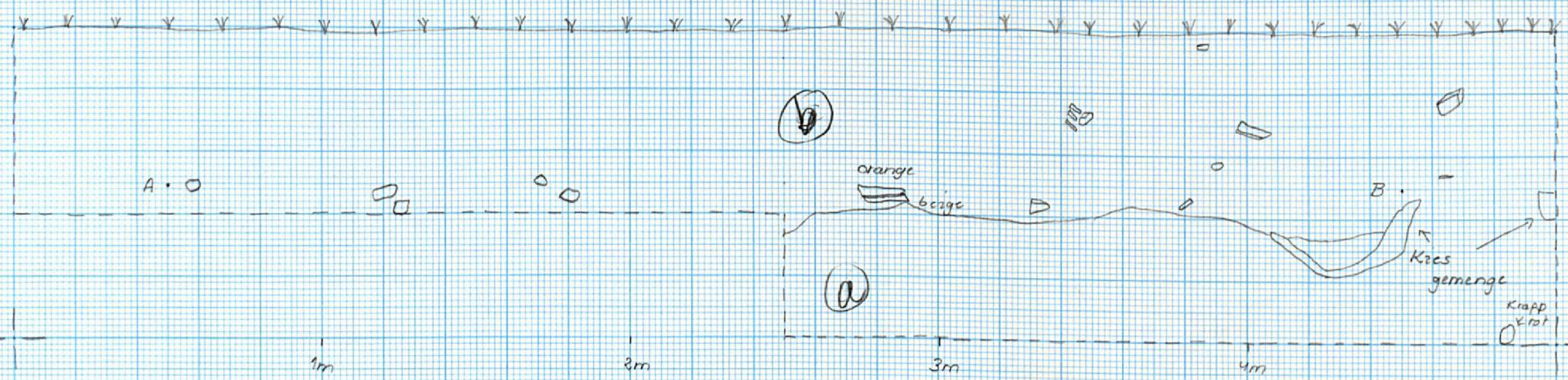
N Scale 1:20

1510

1515

S

N



- Spitz 1 -
- Spitz 2 -
- Spitz 3 -
- Spitz 4 -
- Spitz 5 -

(a) + (b) siehe Legende Nordprofil

Jaugada			
Punktnummer	Easting	Northing	Höhe
001	272386	2160096	8663208
002	272386	2160097	8501904
003	272388	2160091	8156689
004	272387	2160091	8095386
005	272380	2160075	7872778
006	272377	2160078	7832422
007	272395	2160098	7306494
008	272398	2160091	7385547
009	272407	2160103	7306494
010	272384	2160096	7001514
011	272383	2160095	6999976
012	272375	2160090	6838672
013	272374	2160090	6798315
014	272372	2160085	6656299
015	272371	2160081	6514404
016	272367	2160074	6474048
017	272366	2160069	6312744
018	272364	2160066	6211084
019	272361	2160062	6190137
020	272358	2160058	6109546
021	272355	2160053	6048242
022	272351	2160048	5865747
023	272366	2160072	6211084
024	272365	2160070	6230493
025	272365	2160065	6109546
026	272363	2160062	5927173
027	272362	2160062	5927173
028	272357	2160058	5986816
029	272353	2160052	5865747
030	272350	2160049	5825513
031	272350	2160046	5723853
032	272392	2160076	6149902
033	272391	2160080	6211084
034	272388	2160084	6270850
035	272390	2160089	6251440
036	272393	2160094	6211084
037	272395	2160097	6169189
038	272359	2160074	4812476
039	272350	2160065	4588208
040	272334	2160047	4041211
041	272317	2160033	3878369
042	272311	2160024	3716943
043	272309	2160035	4060620
044	272313	2160043	4121924
045	272316	2160048	4081567
046	272310	2160055	4142871
047	272301	2160044	3999316
048	272292	2160039	3958960
049	272281	2160033	3655762
050	272272	2160031	3513745
051	272265	2160031	3331494
052	272261	2160047	3229834
053	272258	2160068	3371729
054	272256	2160080	3412085
055	272264	2160088	3473389
056	272272	2160093	3776709
057	272262	2160093	3331494
058	272259	2160098	3210547
059	272259	2160112	3229834
060	272263	2160120	3229834
061	272261	2160124	3149121
062	272264	2160130	3210547

Easting High: 272761
Low: 271836

diff: 925

Northing High: 2160605
Low: 2159387

diff: 218

063	272270	2160134	3350781
064	272271	2160137	3331494
065	272277	2160139	3433154
066	272286	2160144	3695996
067	272295	2160152	3818604
068	272300	2160157	3958960
069	272295	2160168	3716943
070	272296	2160173	3534692
071	272594	2160187	1831104
072	272631	2160178	2053711
073	272629	2160177	2073120
074	272630	2160177	2053711
075	272626	2160177	2053711
076	272625	2160178	2115015
077	272621	2160179	2053711
078	272617	2160180	2013354
079	272613	2160181	2013354
080	272610	2160183	1932764
081	272645	2160159	1871460
082	272628	2160165	1710156
083	272609	2160168	1729565
084	272604	2160173	1729565
085	272600	2160180	1850513
086	272598	2160187	1890747
087	272607	2160197	1710156
088	272614	2160195	1890747
089	272626	2160190	1871460
090	272647	2160184	1890747
091	272578	2160195	1911816
092	272572	2160196	1890747
093	272566	2160198	1890747
094	272567	2160198	1911816
095	272561	2160197	1932764
096	272588	2160190	1789209
097	272586	2160184	1729565
098	272580	2160180	1831104
099	272569	2160179	1831104
100	272558	2160183	1710156
101	272551	2160185	1769800
102	272550	2160190	1769800
103	272550	2160195	1710156
104	272552	2160198	1890747
105	272557	2160206	1729565
106	272564	2160208	1608496
107	272572	2160205	1729565
108	272578	2160201	1729565
109	272584	2160196	1648853
110	272588	2160188	1729565
111	272538	2160202	1952173
112	272544	2160198	1890747
113	272547	2160194	1850513
114	272546	2160188	1850513
115	272546	2160191	1890747
116	272543	2160193	1850513
117	272537	2160197	1769800
118	272537	2160203	1710156
119	272538	2160210	1729565
120	272543	2160210	1890747
121	272545	2160204	1831104
122	272546	2160198	1850513
123	272549	2160191	1890747
124	272514	2160225	2174780
125	272513	2160227	2235962
126	272512	2160228	2276318
127	272511	2160231	2216675

NW

ଉତ୍ତର / ସମାପା, ଜିଲ୍ଲା ଗଞ୍ଜାମ, ଓଡ଼ିଶା
ପ୍ରାଚୀନ ଐତିହାସିକ ଦୁର୍ଗର ଭଗ୍ନାବଶେଷ

ୟୁ.ଡି.ଏମ୍, ୨୭୨୩୦୦ ପୂର୍ବ ; ୨୧୫୯୦୦୦୦ ଉତ୍ତର

୧୯° ୩୧' ୨୧" ଉତ୍ତର ; ୮୪° ୪୮' ୪୪" ପୂର୍ବ

ଜିଲ୍ଲା ବିଶ୍ୱବିଦ୍ୟାଳୟ ର ସୌଜନ୍ୟରୁ

ଏପ୍ରିଲ୍ ୨୦୦୩ ପି. ଯୁଲ୍ / ଡି. ରୋଜାରିୟସ୍

Coordinates Jauгада

Wed Apr 09 15:43:54 2003 GMT WGS-84 UTM

		right	high	
001	45Q	272547.2	2160194.1	begin n rampart transected by tarmac road
002	45Q	272532.2	2160200.9	gap (excav:?)
003	45Q	272500.3	2160216.1	gap
004	45Q	272454.7	2160223.9	gap (entrance)
006	45Q	272361.2	2160238.9	pond r
007	45Q	272322.3	2160249.9	pond ends
008	45Q	272282.9	2160252.3	large rocks extend further l
009	45Q	272248.7	2160259.1	tree r
010	45Q	272257.0	2160274.3	entrance r (10-33)
011	45Q	272252.1	2160274.8	
012	45Q	272245.6	2160276.9	
013	45Q	272239.7	2160278.7	
014	45Q	272231.0	2160280.7	
015	45Q	272231.1	2160289.1	
016	45Q	272229.9	2160298.6	
017	45Q	272229.9	2160307.3	
018	45Q	272226.4	2160311.5	
019	45Q	272225.9	2160311.5	
020	45Q	272225.1	2160306.5	
021	45Q	272224.3	2160299.8	
022	45Q	272224.1	2160290.4	
023	45Q	272221.6	2160281.5	
024	45Q	272218.4	2160273.1	
025	45Q	272216.5	2160268.4	
026	45Q	272214.4	2160261.8	
027	45Q	272214.2	2160254.6	
028	45Q	272215.9	2160247.6	
029	45Q	272217.7	2160242.6	
030	45Q	272218.5	2160241.6	
031	45Q	272221.4	2160238.8	
032	45Q	272226.9	2160238.3	
033	45Q	272233.6	2160239.5	η
034	45Q	272240.1	2160240.8	entrance l (34-38)
035	45Q	272176.3	2160237.0	
036	45Q	272181.7	2160237.7	
037	45Q	272186.6	2160239.0	
038	45Q	272194.8	2160242.9	
039	45Q	272198.5	2160246.8	
040	45Q	272201.3	2160252.8	
041	45Q	272202.1	2160259.1	
042	45Q	272202.4	2160265.2	
043	45Q	272202.9	2160271.4	
044	45Q	272203.4	2160277.7	
045	45Q	272204.8	2160285.0	
046	45Q	272207.5	2160293.3	
047	45Q	272208.4	2160301.9	
048	45Q	272210.1	2160309.0	

049	45Q	272208.3	2160309.8	
050	45Q	272203.1	2160305.8	
051	45Q	272199.3	2160297.5	
052	45Q	272197.3	2160291.7	
053	45Q	272193.3	2160285.7	
054	45Q	272189.3	2160281.1	
055	45Q	272185.6	2160276.7	
056	45Q	272180.5	2160273.2	
057	45Q	272175.6	2160269.8	
058	45Q	272170.0	2160267.1	
059	45Q	272199.1	2160246.2	n rampart resumes
060	45Q	272174.9	2160238.6	break
061	45Q	272165.7	2160238.5	Thorsten's dwg begins
062	45Q	272124.9	2160233.7	between 2 outcroppings r
063	45Q	272084.5	2160232.1	
064	45Q	272044.0	2160232.3	
065	45Q	272003.2	2160232.7	
066	45Q	271968.1	2160230.0	
067	45Q	271942.7	2160221.6	
068	45Q	271934.9	2160219.4	nw corner
069	45Q	271926.1	2160182.5	end of w rampart, gate follows
070	45Q	271922.8	2160147.7	n 1/2 of nw gate (70-99)
071	45Q	271920.0	2160110.4	
072	45Q	271919.7	2160070.0	
073	45Q	271915.0	2160031.0	
074	45Q	271915.4	2159992.3	
075	45Q	271906.9	2159964.1	
076	45Q	271934.2	2160022.1	
077	45Q	271933.8	2160015.0	
078	45Q	271933.3	2160008.5	
079	45Q	271932.9	2160002.6	
080	45Q	271932.5	2159996.3	
081	45Q	271932.1	2159989.6	
082	45Q	271931.3	2159982.2	
083	45Q	271928.0	2159974.7	
084	45Q	271924.2	2159967.6	
085	45Q	271920.6	2159959.9	
086	45Q	271914.4	2159955.0	
087	45Q	271908.3	2159950.8	
088	45Q	271907.4	2159950.5	
089	45Q	271900.0	2159952.2	
090	45Q	271891.8	2159951.9	
091	45Q	271885.0	2159953.3	
092	45Q	271877.7	2159954.4	
093	45Q	271870.5	2159956.6	
094	45Q	271863.5	2159957.7	
095	45Q	271857.3	2159960.2	
096	45Q	271855.0	2159962.2	

097	45Q	271855.0	2159967.4	
098	45Q	271858.2	2159977.0	
099	45Q	271865.0	2159980.9	
100	45Q	271871.0	2159981.3	????
101	45Q	271888.7	2159902.5	s 1/2 of nw gate (101-123)
102	45Q	271884.9	2159912.3	
103	45Q	271877.9	2159917.6	
104	45Q	271871.0	2159922.0	
105	45Q	271866.7	2159924.7	
106	45Q	271861.8	2159927.0	
107	45Q	271855.7	2159929.9	
108	45Q	271846.2	2159928.5	
109	45Q	271840.3	2159929.9	
110	45Q	271836.7	2159933.2	
111	45Q	271838.1	2159938.6	
112	45Q	271842.4	2159944.1	
113	45Q	271847.7	2159946.1	
114	45Q	271853.1	2159944.4	
115	45Q	271861.3	2159943.4	
116	45Q	271871.9	2159945.3	
117	45Q	271879.5	2159945.0	
118	45Q	271887.3	2159944.7	
119	45Q	271894.1	2159943.1	
120	45Q	271901.1	2159938.7	
121	45Q	271904.8	2159932.7	
122	45Q	271908.7	2159927.6	
123	45Q	271908.2	2159919.6	
124	45Q	271904.7	2159909.6	w rampart (124-130)
125	45Q	271900.6	2159869.2	
126	45Q	271895.8	2159830.3	
127	45Q	271891.2	2159789.7	
128	45Q	271889.9	2159753.9	
129	45Q	271887.8	2159727.8	
130	45Q	271885.7	2159705.9	
131	45Q	271867.1	2159732.3	n 1/2 of sw gate (131-155)
132	45Q	271862.6	2159724.7	
133	45Q	271862.0	2159717.7	
134	45Q	271862.3	2159712.7	
135	45Q	271859.3	2159708.3	
136	45Q	271852.8	2159704.5	
137	45Q	271846.8	2159701.0	
138	45Q	271838.5	2159696.9	
139	45Q	271830.1	2159694.1	
140	45Q	271823.0	2159693.7	
141	45Q	271816.1	2159692.6	
142	45Q	271811.1	2159691.6	
143	45Q	271802.5	2159687.2	
144	45Q	271806.2	2159680.2	
145	45Q	271815.8	2159671.6	

146	45Q	271825.8	2159670.5	
147	45Q	271830.3	2159672.1	
148	45Q	271840.1	2159671.2	
149	45Q	271853.6	2159674.6	
150	45Q	271872.5	2159676.2	
151	45Q	271878.8	2159677.6	
152	45Q	271888.0	2159686.9	
153	45Q	271889.1	2159694.0	
154	45Q	271891.6	2159698.1	
155	45Q	271894.5	2159705.0	
156	45Q	271884.3	2159638.5	s 1/2 of sw gate (156-183)
157	45Q	271883.8	2159644.4	
158	45Q	271881.5	2159649.7	
159	45Q	271871.9	2159658.2	
160	45Q	271867.1	2159658.1	
161	45Q	271855.6	2159658.1	
162	45Q	271845.1	2159657.7	
163	45Q	271833.6	2159658.4	
164	45Q	271825.5	2159660.4	
165	45Q	271811.9	2159662.0	
166	45Q	271796.0	2159663.9	
167	45Q	271786.1	2159664.5	
168	45Q	271783.4	2159664.8	
169	45Q	271780.7	2159661.8	
170	45Q	271776.8	2159657.2	
171	45Q	271774.1	2159654.3	
172	45Q	271773.1	2159652.3	
173	45Q	271771.8	2159650.0	
174	45Q	271773.1	2159647.3	
175	45Q	271775.8	2159644.5	
176	45Q	271777.8	2159642.3	
177	45Q	271780.2	2159639.9	
178	45Q	271782.8	2159636.4	
179	45Q	271788.5	2159634.1	
180	45Q	271798.3	2159629.9	
181	45Q	271816.6	2159624.4	
182	45Q	271821.9	2159620.7	
183	45Q	271822.4	2159614.0	
184	45Q	271880.2	2159650.6	w rampart still
185	45Q	271876.7	2159605.1	
186	45Q	271875.2	2159564.8	
187	45Q	271872.5	2159524.8	
188	45Q	271867.0	2159485.4	
189	45Q	271865.9	2159449.9	recent excav of rampart
190	45Q	271863.8	2159435.1	
191	45Q	271861.5	2159411.8	
192	45Q	271892.2	2159402.0	sw corner
193	45Q	271918.9	2159398.0	90 wide e rampart
194	45Q	271957.2	2159386.2	

S Rampart

195	45Q	271998.7	2159384.8	45m wide
196	45Q	272037.3	2159383.7	35m wide
197	45Q	272073.6	2159373.3	20m before us large tank (100m wide) entrance prob. here
198	45Q	272081.7	2159361.5	
199	45Q	272089.2	2159356.9	
200	45Q	272096.2	2159354.0	
201	45Q	272102.4	2159352.2	
202	45Q	272110.2	2159352.0	
203	45Q	272117.0	2159354.3	
204	45Q	272123.7	2159354.9	
205	45Q	272138.3	2159355.1	everything disturbed (pond)
206	45Q	272170.7	2159358.0	rampart visible
207	45Q	272212.0	2159356.9	on rampart max 45m wide
208	45Q	272253.4	2159356.0	on rampart max 50m wide
209	45Q	272299.7	2159354.0	40m wide
210	45Q	272340.1	2159344.5	houses 2m before us
211	45Q	272409.1	2159321.7	nothing visible
212	45Q	272442.2	2159324.5	tree on sockle. Nothing visible
213	45Q	272490.4	2159314.0	village entrance Jaugada High School built 1978 (s wall 12g ate)
214	45Q	272653.9	2159326.9	corner outside deeper. Photo
215	45Q	272663.0	2159384.2	to r 20m, to l 40m, overbuilt
216	45Q	272677.1	2159426.6	to r 15m, to l?, overbuilt
217	45Q	272684.1	2159466.7	
218	45Q	272690.6	2159499.8	to r 5m, to l?, overbuilt
219	45Q	272709.5	2159528.6	to r 5m, to l?, overbuilt
220	45Q	272737.2	2159568.9	
221	45Q	272705.8	2159664.0	probable moat relict
222	45Q	272713.0	2159728.2	probable moat relict. photo
223	45Q	272726.6	2159826.9	on rampart to r 10m, to l 30m
224	45Q	272731.0	2159894.2	gate to e
225	45Q	272731.5	2159921.5	on rampart 50m wide, clearly visible
226	45Q	272737.7	2159984.4	
227	45Q	272743.8	2160027.4	
228	45Q	272746.5	2160064.4	
229	45Q	272753.4	2160110.1	
230	45Q	272757.4	2160138.7	ne corner. Photo to n
231	45Q	272711.7	2160154.2	on n rampart 40m wide
232	45Q	272657.4	2160168.5	
233	45Q	272607.8	2160177.9	on n rampart 40m wide, side of gate
234	45Q	272601.3	2160178.5	gate e break
235	45Q	272586.5	2160181.0	n rampart, side of gate
236	45Q	272549.9	2160191.3	n rampart transects tarmac road (beginning point)
237	45Q	272637.6	2160198.9	profile n rampart, point a
238	45Q	272628.1	2160169.8	profile n rampart, point b
239	45Q	272622.5	2160155.7	profile n rampart, point c
240	45Q	272556.1	2160212.2	tarmac road Jaugada (240-269)
241	45Q	272571.9	2160161.3	
242	45Q	272572.6	2160128.2	

243 45Q 272565.5 2160096.2
 244 45Q 272552.3 2160064.2
 245 45Q 272545.4 2160036.1
 246 45Q 272536.5 2159998.0
 247 45Q 272527.2 2159948.9
 248 45Q 272516.7 2159924.8
 249 45Q 272508.9 2159909.3
 250 45Q 272503.6 2159884.1
 251 45Q 272491.7 2159848.5
 252 45Q 272481.1 2159823.3
 253 45Q 272476.3 2159803.8
 254 45Q 272470.2 2159751.5 turnoff to scrippy
 255 45Q 272466.8 2159726.3
 256 45Q 272450.3 2159648.9
 257 45Q 272444.0 2159629.5
 258 45Q 272428.8 2159587.6
 259 45Q 272417.2 2159481.1
 260 45Q 272416.2 2159461.1
 261 45Q 272419.7 2159434.2
 262 45Q 272425.4 2159406.6
 263 45Q 272431.2 2159387.6
 264 45Q 272444.3 2159371.4
 265 45Q 272451.6 2159360.0
 266 45Q 272448.9 2159340.4
 267 45Q 272454.3 2159328.9
 268 45Q 272467.1 2159318.3
 269 45Q 272493.3 2159309.0 in front of Jaugada High School
 270 45Q 272495.1 2159302.7 entrance out of village

profile of N	-14	+03
rampart: each	-11	-07
measured	-06	-08
section=60cm	-10	-09
B to A: (crest to	-09	-09
down hill to n)	-08	-06
-05cm	-10	-12
-11	-16	-18
-11	-17	-13
-09	-10	-02
-10	+08	-13
-09	-03	-20
-10	-00	-06
-17	-16	-11
-17	-14	b1 to c: (crest to
-21	-10	down hill to s)
-10	-06	-00cm
-18	-05	-05
-13	+02	+08
-12	-06	+126

Radenagar

Profilzeichnungen RDG 09.11.2002

Profil 2
Schnittpunkt:
0414421E;
2294734N *32m+NW*

sö Seite	nw Seite
1m 8cm	4cm
2 17	14
3 19	21
4 17	26
5 19	20
6 16	18
7 25	17
8 17	17
9 27	15
10 19	20
11 18	21
12 19	17
13 11	20
14 26	18
15 0	15
16 0	11
17 0	10
18 0	9
19 18	6
20 28	5
21 16	49
22 -	40

Profil 3
Schnittpunkt:
0414693E;
2293676N

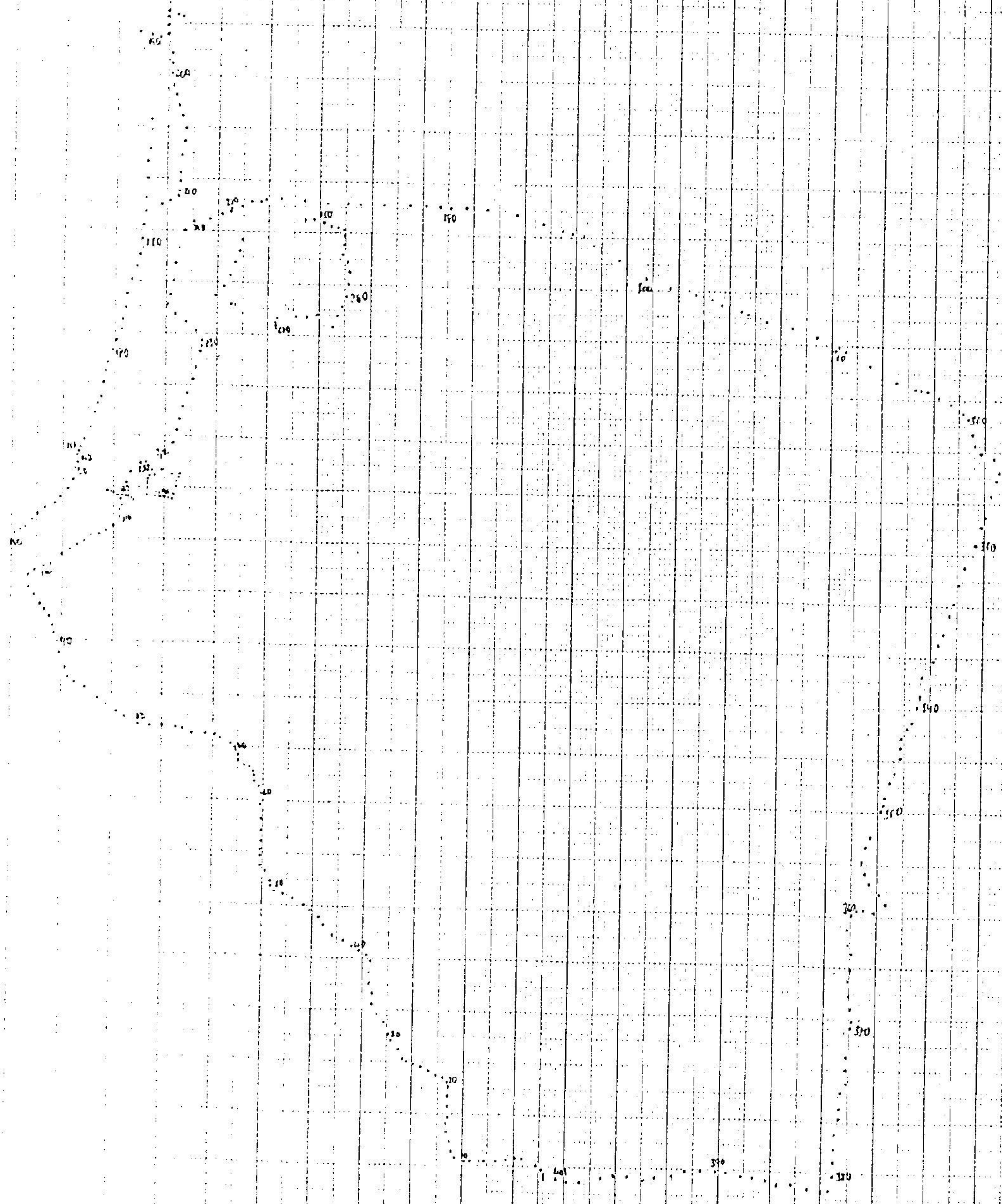
sö Seite	nw Seite
0cm	13cm
10	14
8	6
11	+10
14	+5
17	0
19	9
24	14
21	19
22	23
21	24
22	30
23	31
21	24
9	25
2	13
8	22
9	13
0	13
-	-
-	-
-	-

Profil 1
Schnittpunkt:
0414674 E
2294696 N
N-S Schnitt
~~höchster Punkt~~ *höchster Punkt 32m (HP)*
Instrumentennöhe 1,04m
Nord-Seite in 1m Schritten

	Süd-Seite
1) 30,06 m	1) 31,94
2) 30,15	2) 31,76
3) 30,13	3) 31,45
4) 30,11	4) 31,23
5) 31,97	5) 31,03
6) 31,77	6) 30,85
7) 31,47	7) 30,76
8) 31,07	8) 30,53
9) 30,64	9) 30,29
10) 30,21	10) 30,07
11) 29,57	11) 29,82
12) 29,57	12) 29,61
13) 29,31	13) 29,43
14) 28,92	14) 29,11
15) 28,63	15) 29,04
	16) 28,90
	17) 28,73
	18) 28,53
	19) 28,48
	20) 28,53
	21) 28,09
	22) 27,94

085-52

ALBANIA
4.12.2002
08505 1:10000
+



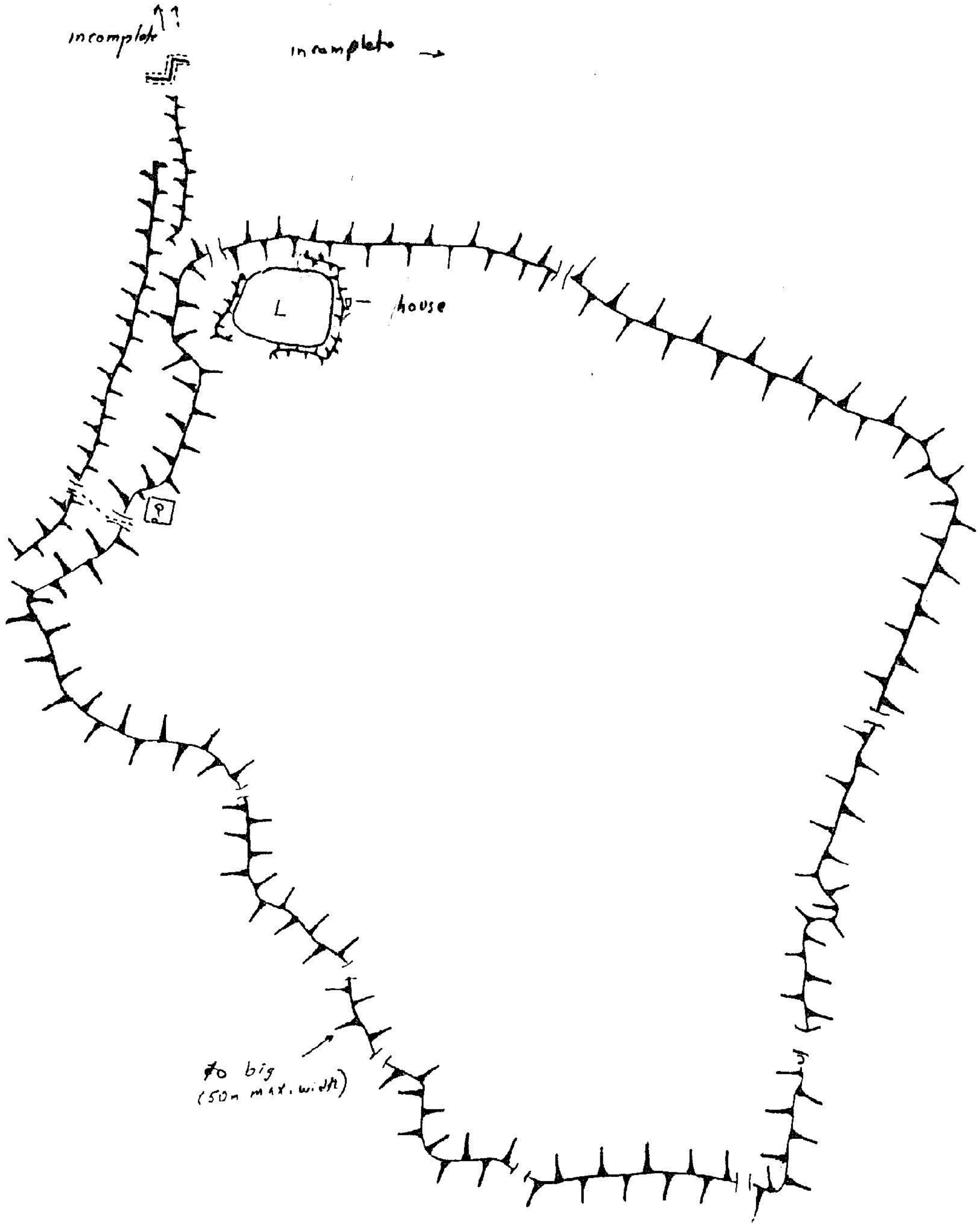
08505

08550

08600

08650

08700



RAIBANIA Dist. Balasore
 04.12.2002
 Mapstab 1:10000
 P. Yule
 D. Madarressi-Tehrani
 T. Rosarius
 M. Blumeroth

LEGEND:
 L: Lake
 P: Palace

+

Date: SPG 2003 columns 06.04.2003

columns


column 1

height 4.42m (on the n side)

width below

width of capital e-w 71cm 63cm

width of capital n-s 73cm 64cm



bei 2m klappt 11cm (to 11)
0cm to 11
E side indent

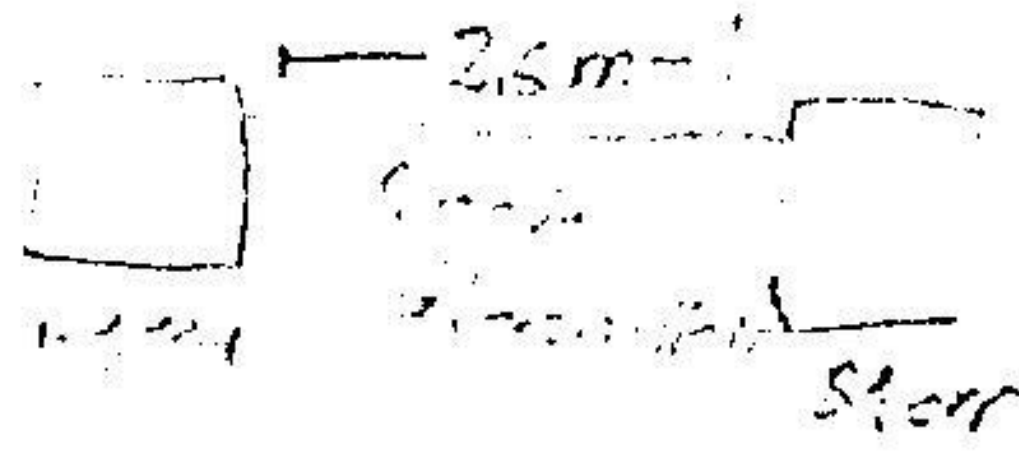
column 2

height 4.52m

width below 72x73cm

width of capital e-w 63cm

width of capital n-s 63cm



E side indent


column 3

height 4.45m

width below 72x71cm

width of capital e-w

width of capital n-s 64cm



S side indent


column 4

height 4.49m

width below 72x72cm

width of capital e-w 63cm

width of capital n-s 63cm



E side rect. indent
S " " "

column 5


height 3.74m pres.

width below 71x71cm

width of capital e-w

width of capital n-s

Kein Kapital



column 6

height 4.53m


width below 71x73cm

width of capital e-w 65cm

width of capital n-s 65cm

yoke 24cm deep

yoke 33cm wide



column 7

height 4.67m (e side)


width below 73x73cm

width of capital e-w 70cm

width of capital n-s 74cm

yoke 18cm deep

yoke 33cm wide



N
S
E
W

column 8

height 4.25m

width below 74x76cm


width of capital e-w 70cm

width of capital n-s 69cm

yoke 25cm deep

yoke 30cm wide

e-w n-s




N - 6 S side 3 indent, rect.
S 2 W side 7 indent
E - SW corner broken off
W 5cm

column 9

height 4.03&4.04m

width below 67x68cm

width of capital e-w 70cm

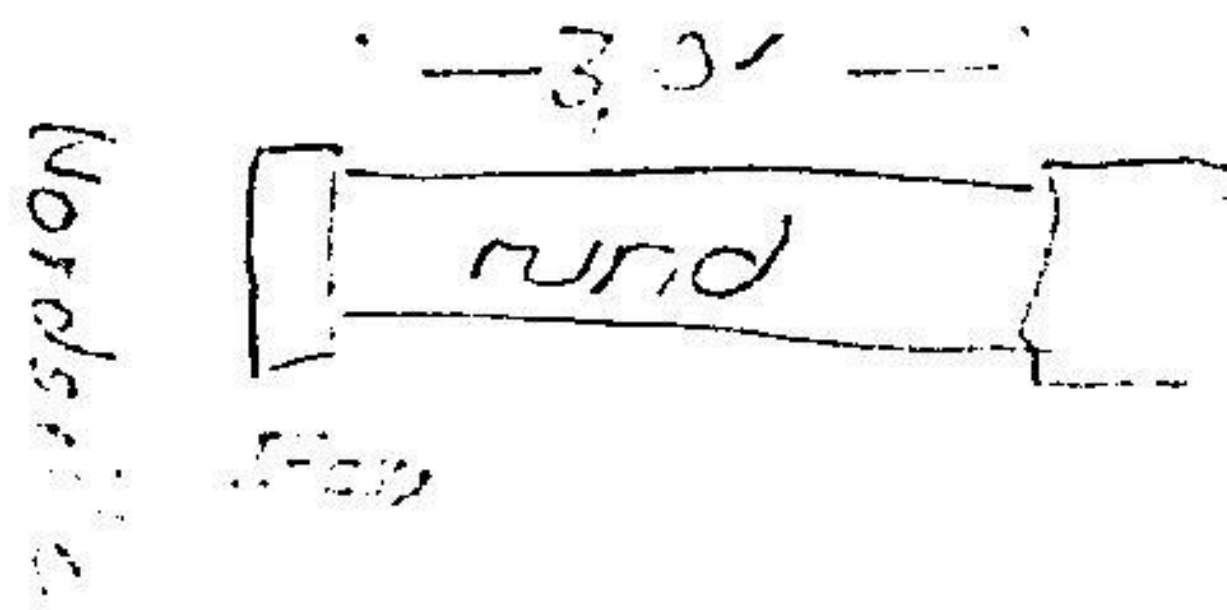


S side 3 rect indents
E side 1 " indent
W 1 " "

N - 0
S 0
E 33cm
W



base
width of capital n-s 79cm
yoke 12cm depth
yoke 30cm width

column 10
height 3.70m
width below 67x68cm
width of capital e-w 60cm
width of capital n-s 60cm




N 12cm
E -12
S 2

column 11
height 4.28m
width below cm 70x72
width of capital e-w cm 64
width of capital n-s cm 64




column 12
height 4.33m
width below cm 70x71
width of capital e-w cm ca 64cm
width of capital n-s cm 67cm



abgerundet
4 eck

column 13
height 3.65m
width below cm 77x75cm
width of capital e-w cm
width of capital n-s cm 75cm



column frags.

column 14
height 15 cm (?)
width below 64 cm x
width of capital e-w cm
width of capital n-s cm

verstärkt über

column 17

25cm hoch
asympt. / asymmetrisch



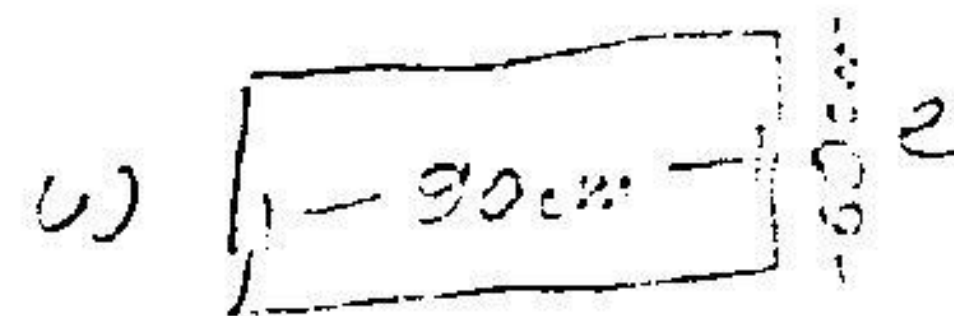
column frags 14

15 cm height

70x70 cm

column 15

column frags 15
abgerundet




60cm hoch
4 eckig

saubere fragment (verstärkt)

column frags 16

23cm hoch

annähernd
4 eckig




ଅମଳ ଶର୍ମା

1 2 3 4 5 6 7 8 9 10 11 12 13 14 15 16 17 18 19 20 21 22 23 24 25 26 27 28 29 30 31 32 33 34 35 36 37 38 39 40 41 42 43 44 45 46 47 48 49 50 51 52 53 54 55 56 57 58 59 60 61 62 63 64 65 66 67 68 69 70 71 72 73 74 75 76 77 78 79 80 81 82 83 84 85 86 87 88 89 90 91 92 93 94 95 96 97 98 99 100

20.10.2030
Sita bhaji

B C



100



100

0102-6

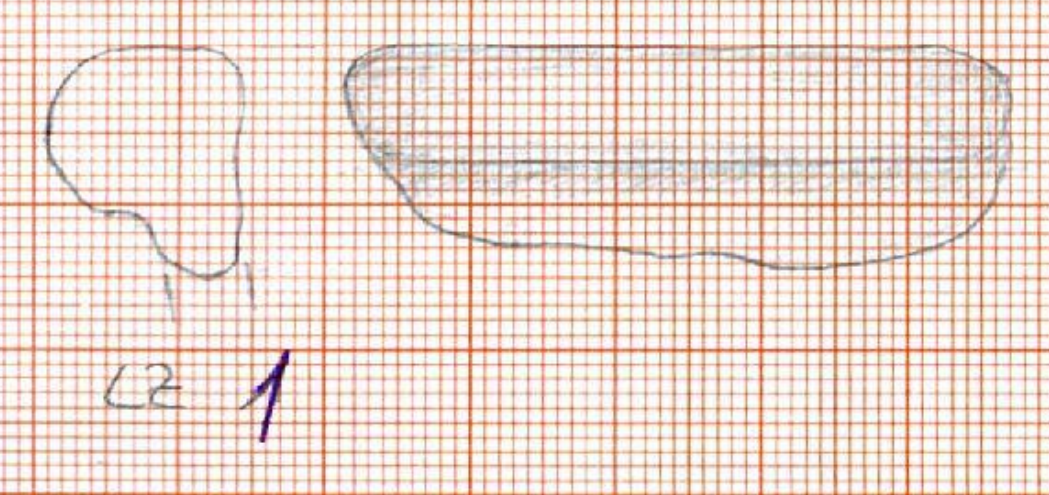
100

Consol:

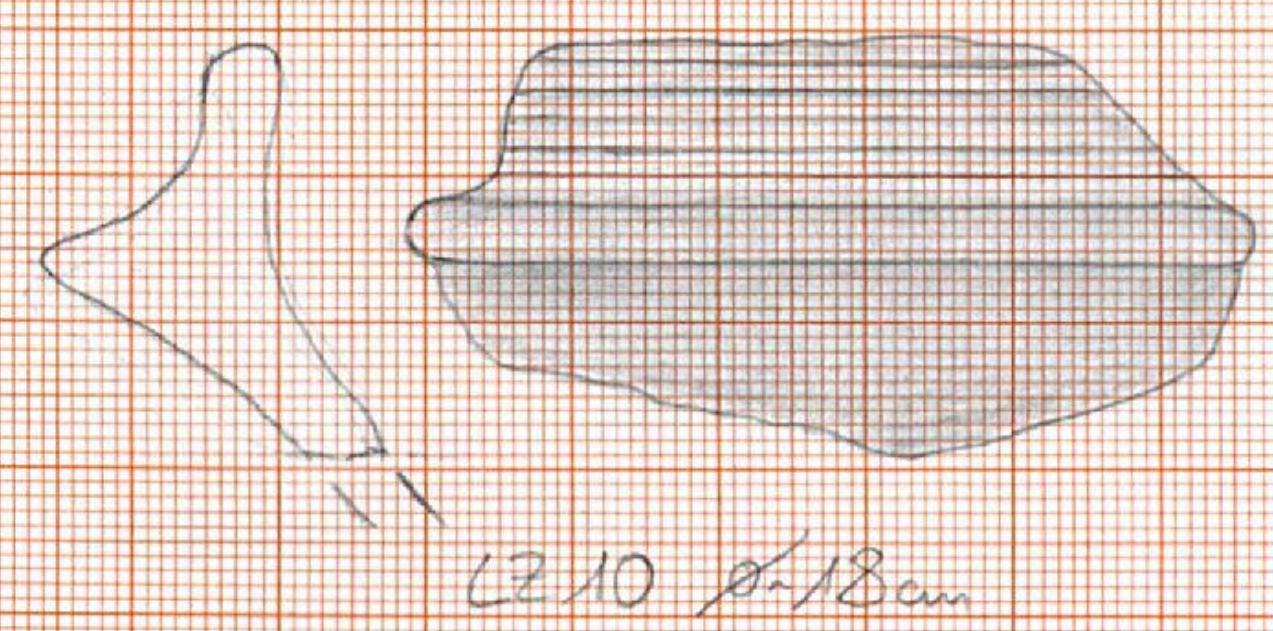
Propose = 4B £ + 4 #
with a bias.

ÖRÖZT#62

Kleinfunde Budapest 2001
LZ 18/10
1:1
12.11.2002
Ópusztaszer
plain red ware

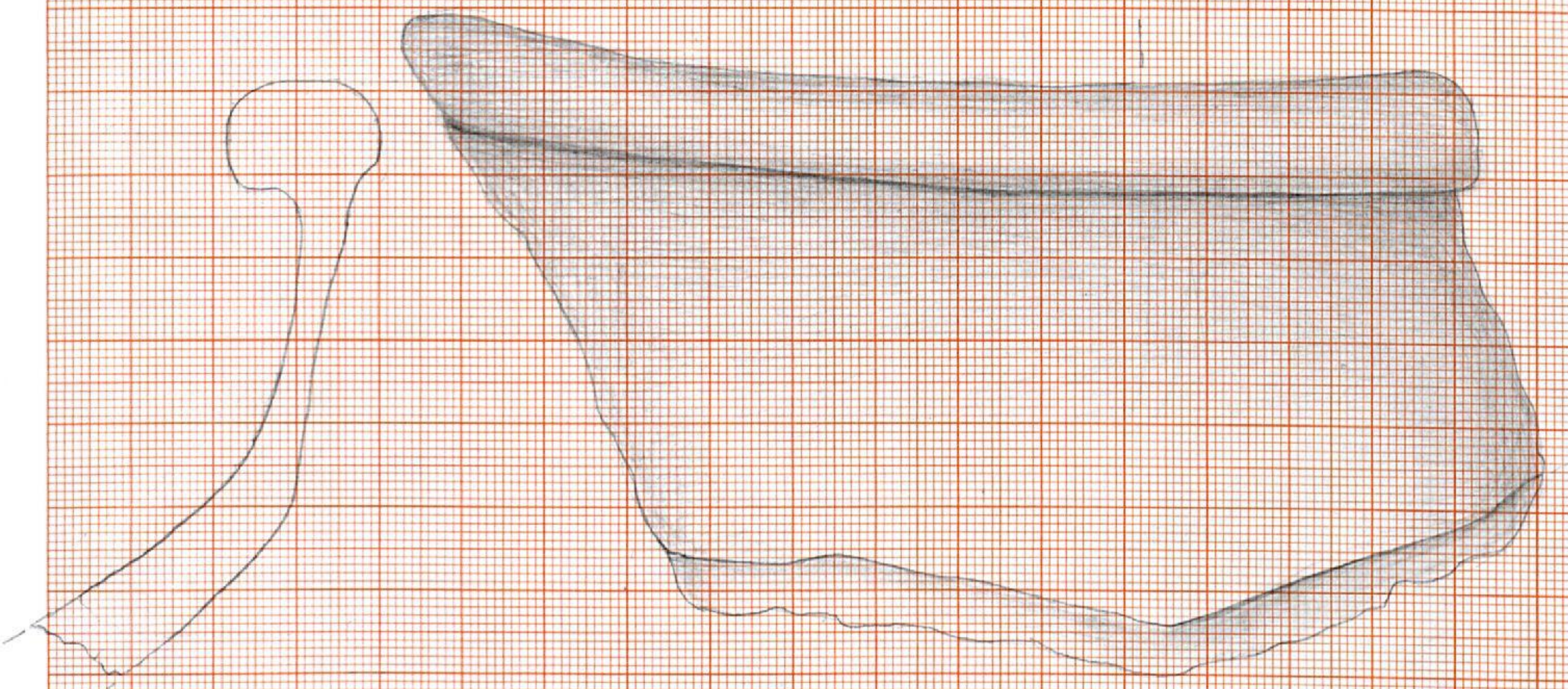


LZ 1

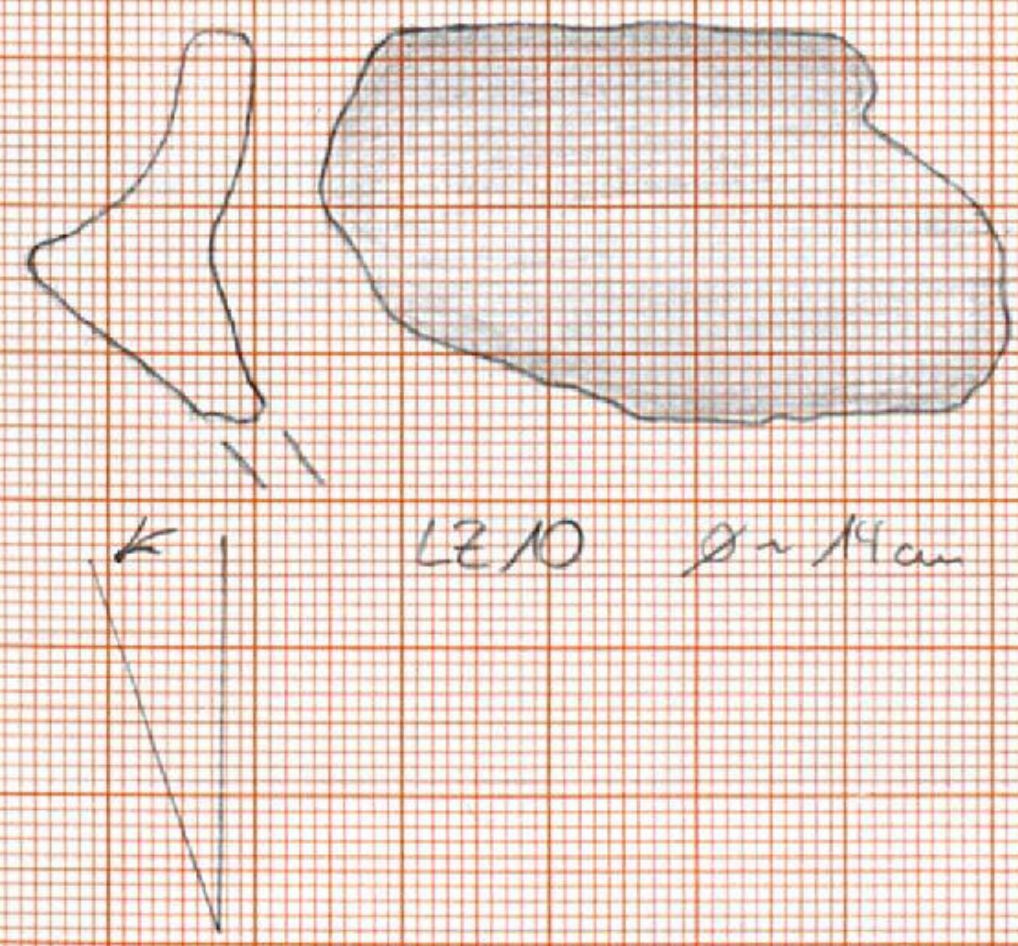


LZ 10 \varnothing ~ 18cm

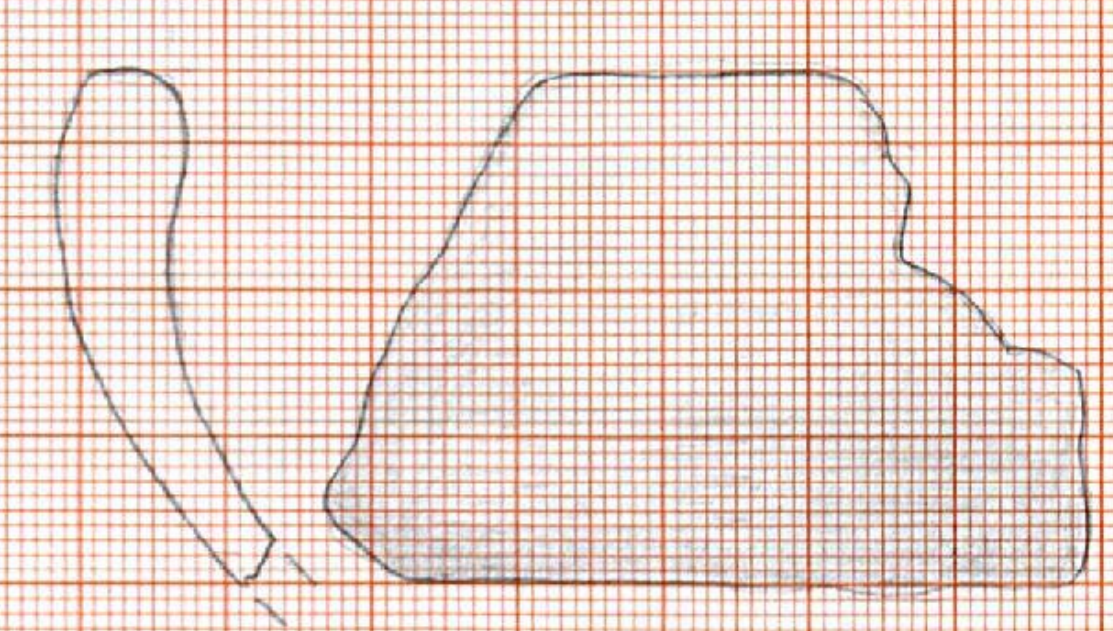
bite horizontális
↓



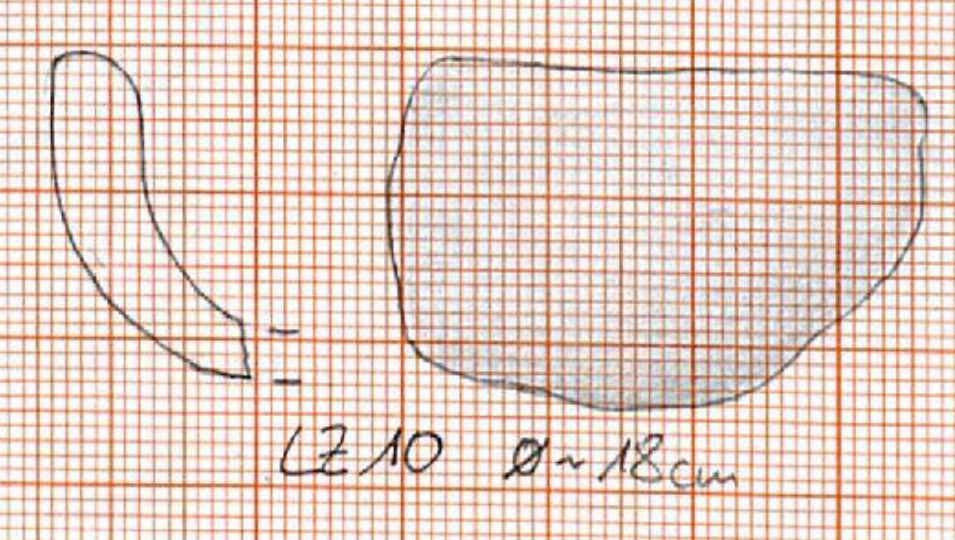
LZ 7 \varnothing ~ 24cm



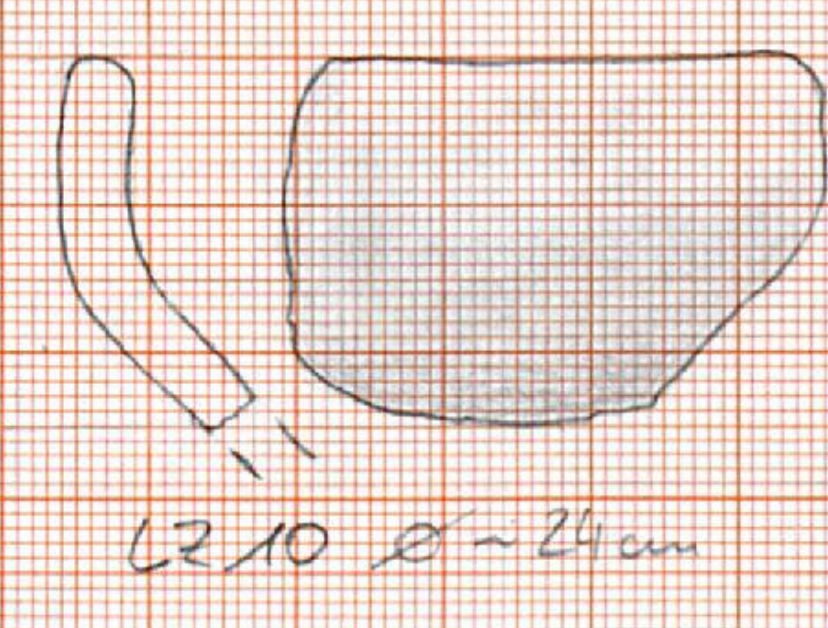
LZ 10 \varnothing ~ 11cm



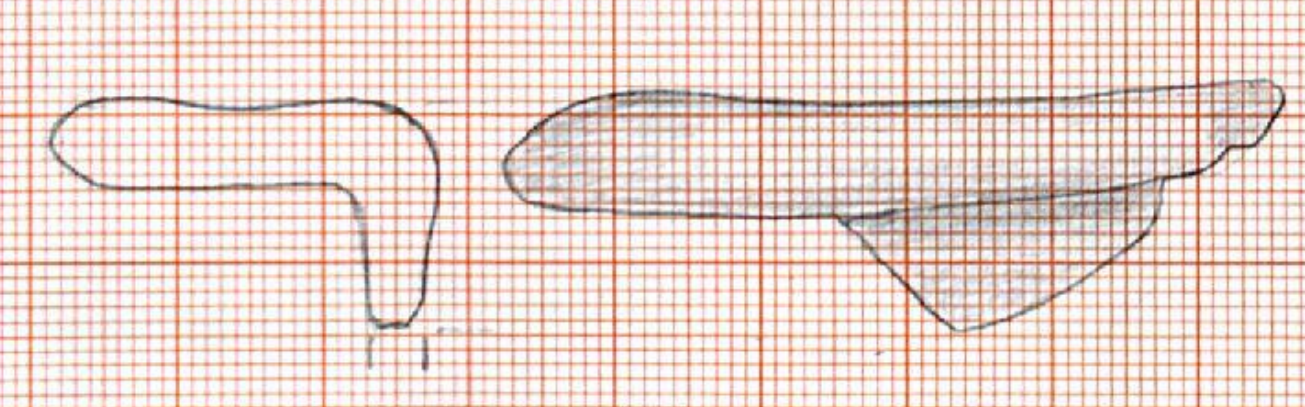
LZ 3 \varnothing ~ 20cm



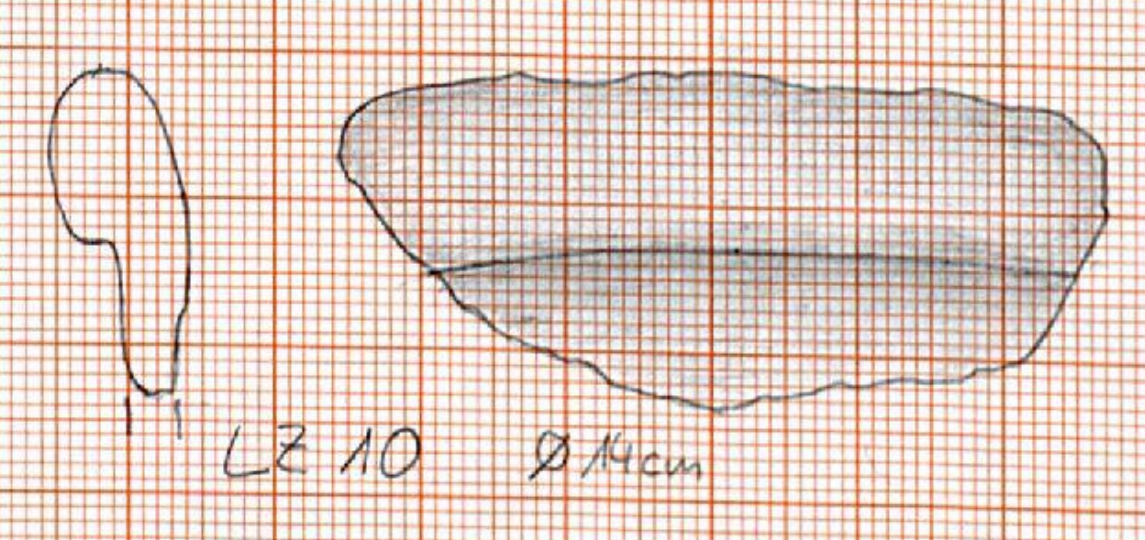
LZ 10 \varnothing ~ 18cm



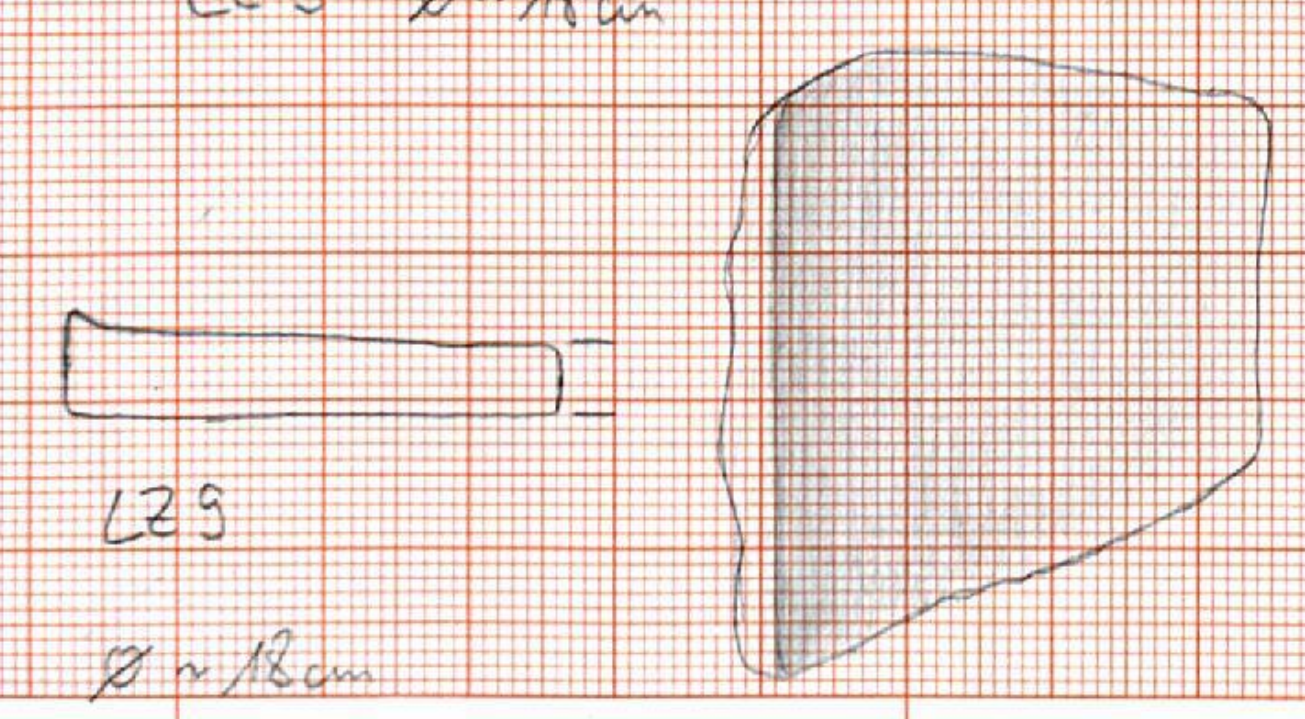
LZ 10 \varnothing ~ 24cm



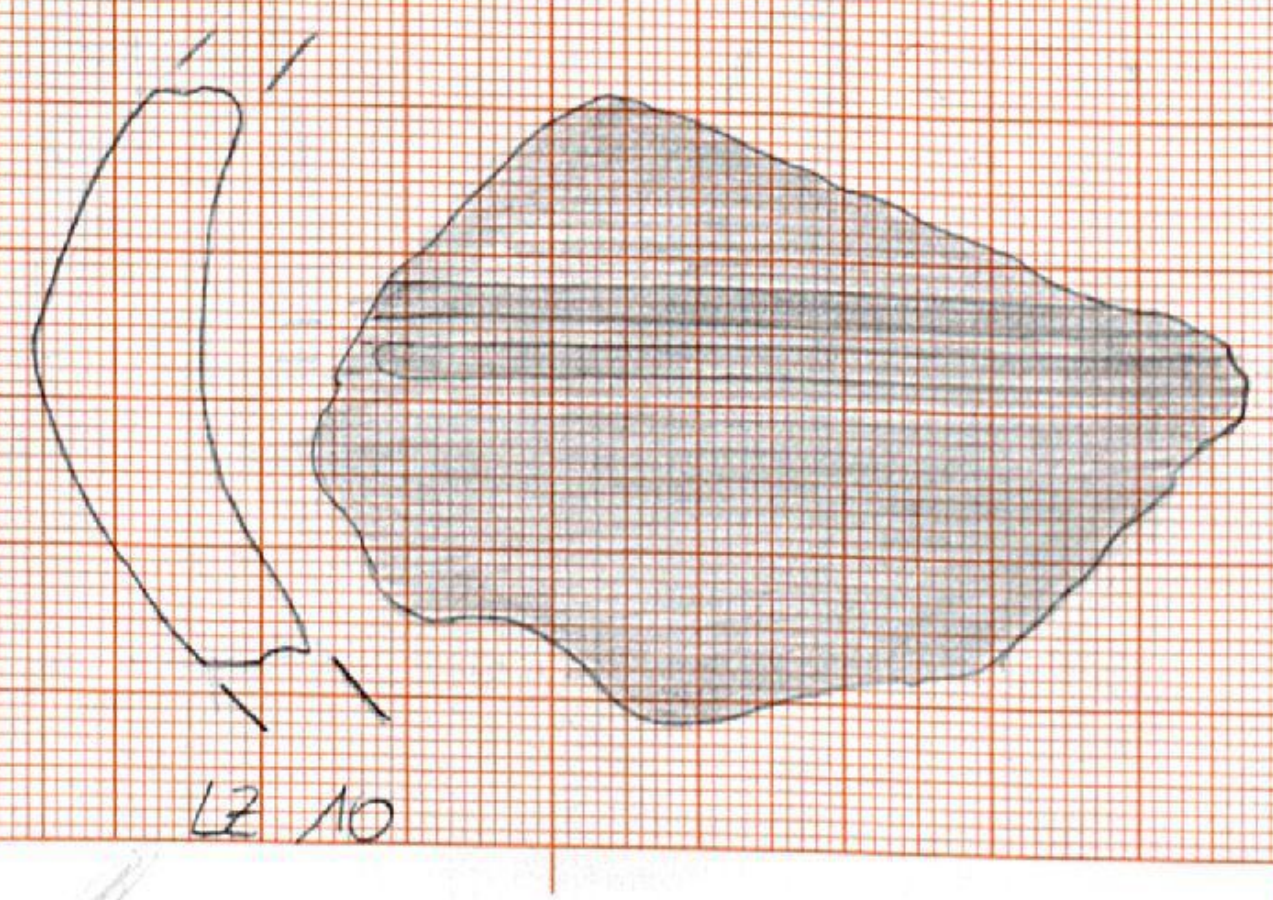
LZ 3 \varnothing ~ 18cm



LZ 10 \varnothing ~ 11cm

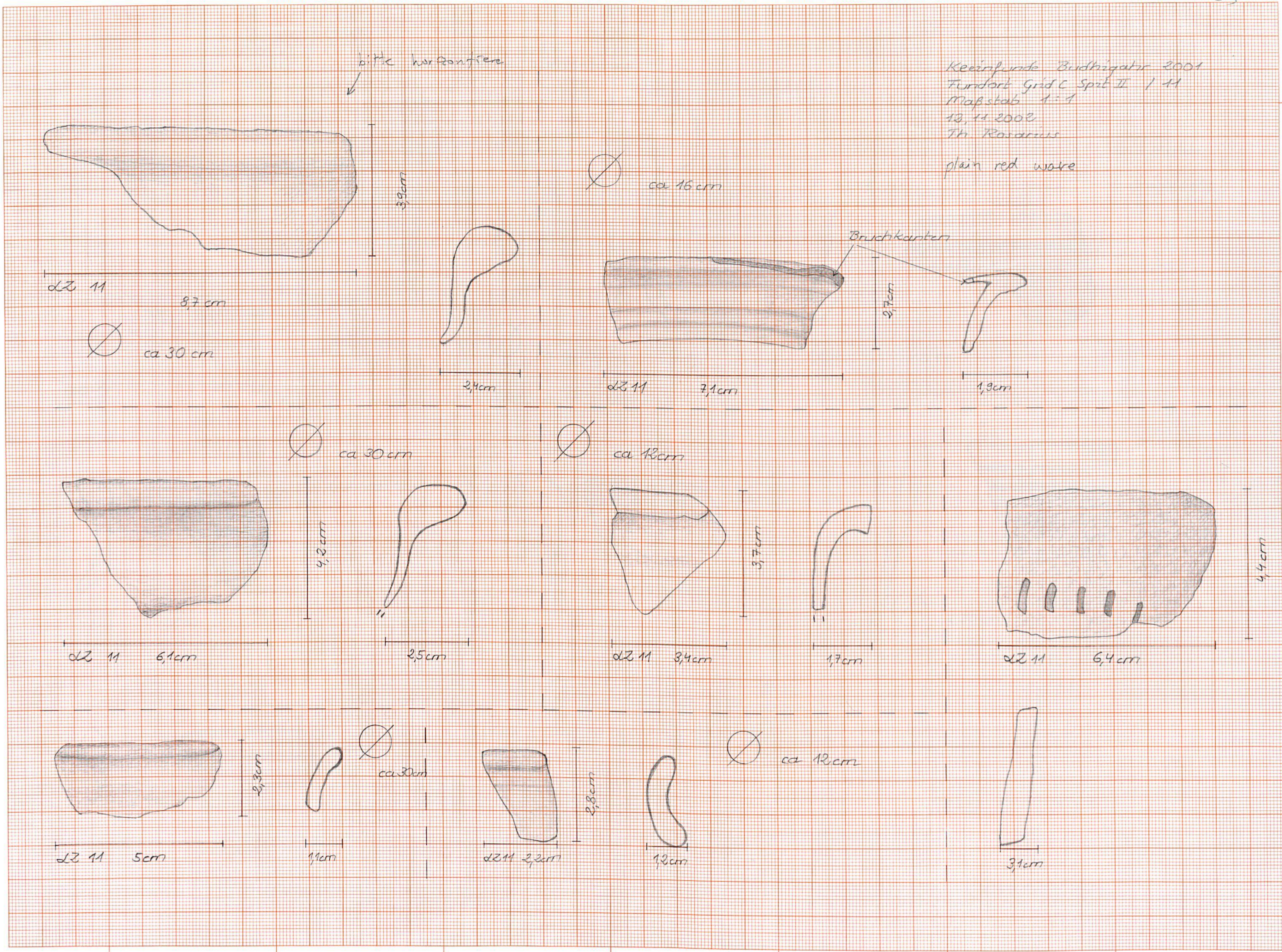


LZ 9
 \varnothing ~ 18cm



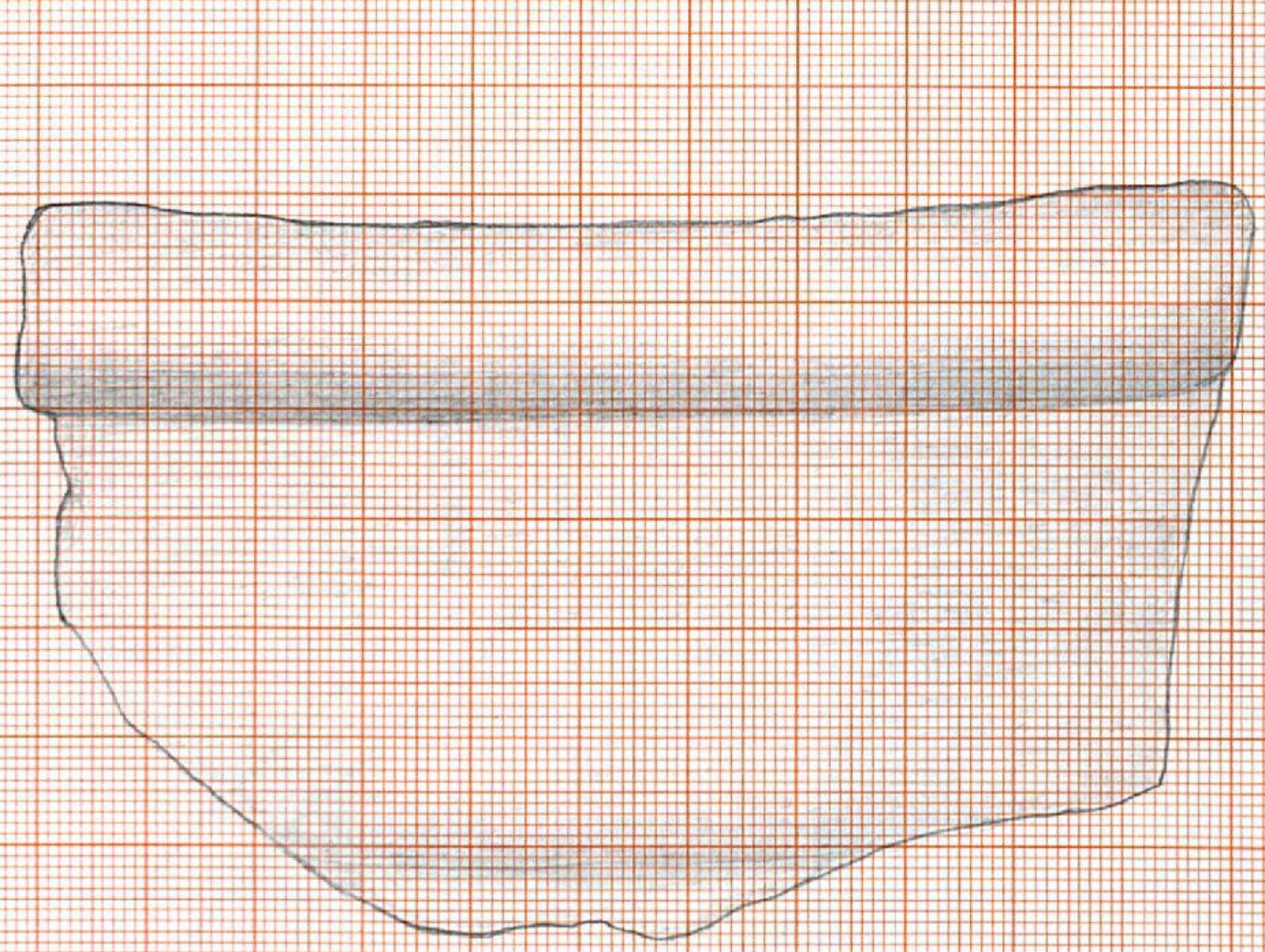
LZ 10

0R021E 63



OR02/364

MADE IN GERMANY

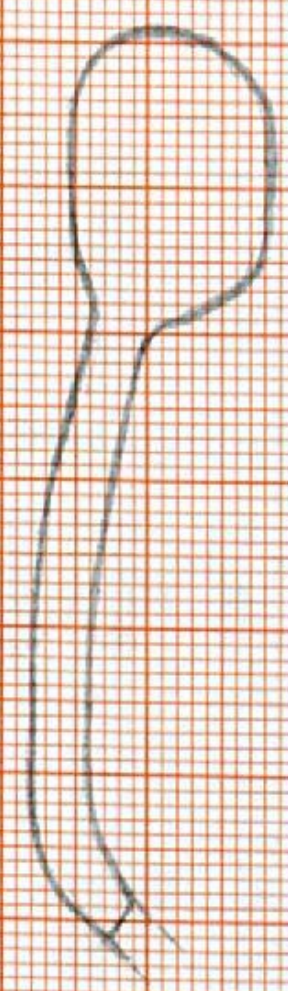


bitte horizontalisieren

7cm

Ø 11 11,4cm

Ø ca 26cm



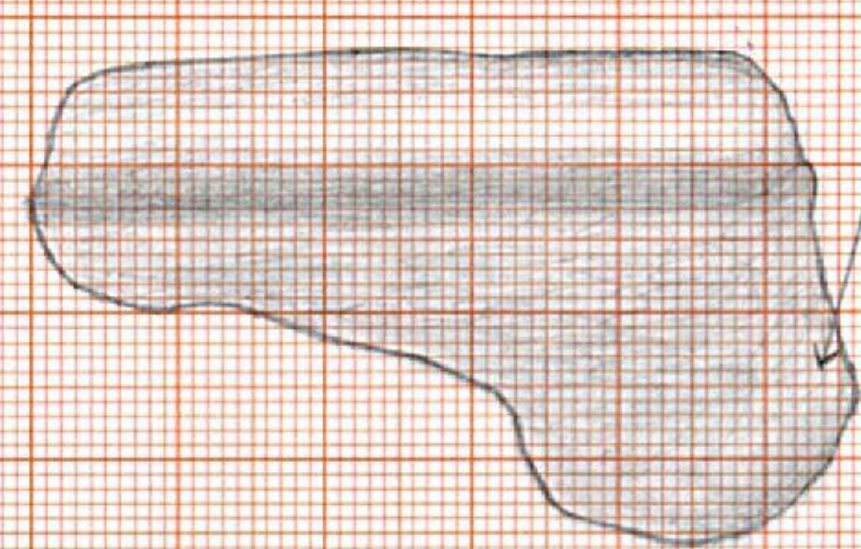
1,3cm

Ø ca 16cm



1,8cm

Keerifunde Budnigahr 2001
Fundort
Maßstab 1:1
13.11.2002
Fr. Rosarius



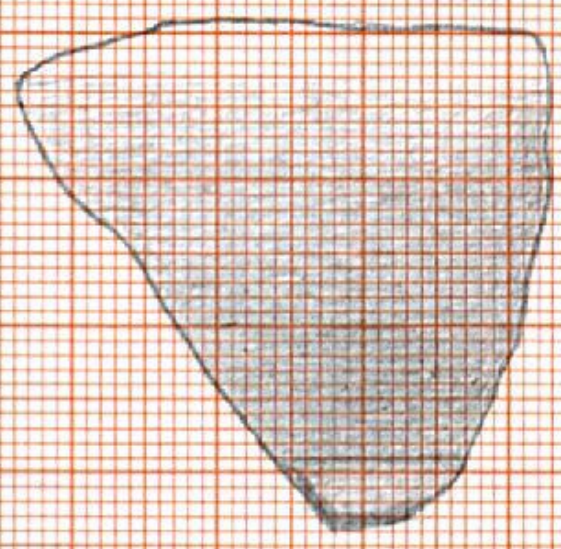
abgeplattete
Oberfläche

3,3cm

Ø 14 5,7cm



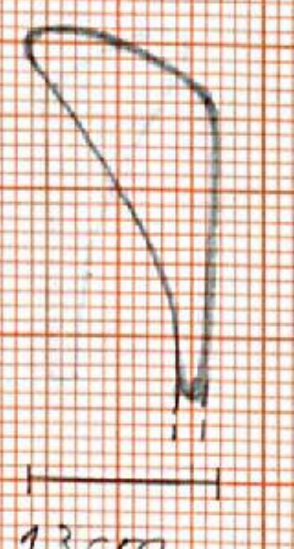
1,0cm



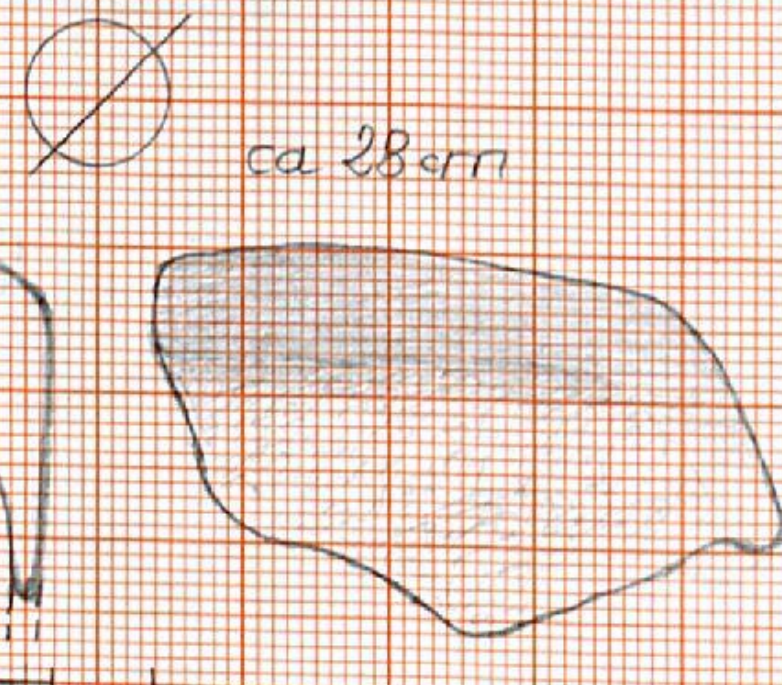
Ø 14 3,7cm

Ø ca 18cm

3,4cm



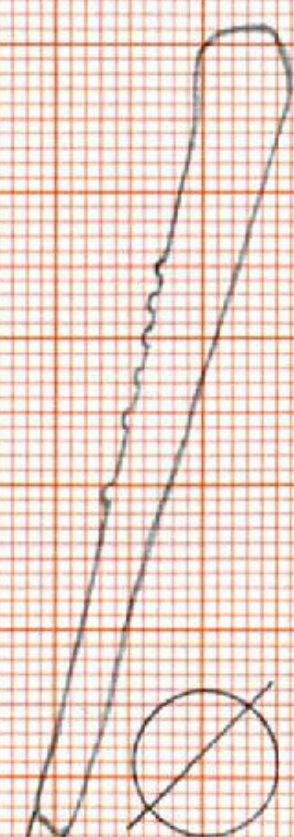
1,3cm



Ø 14 4,3cm

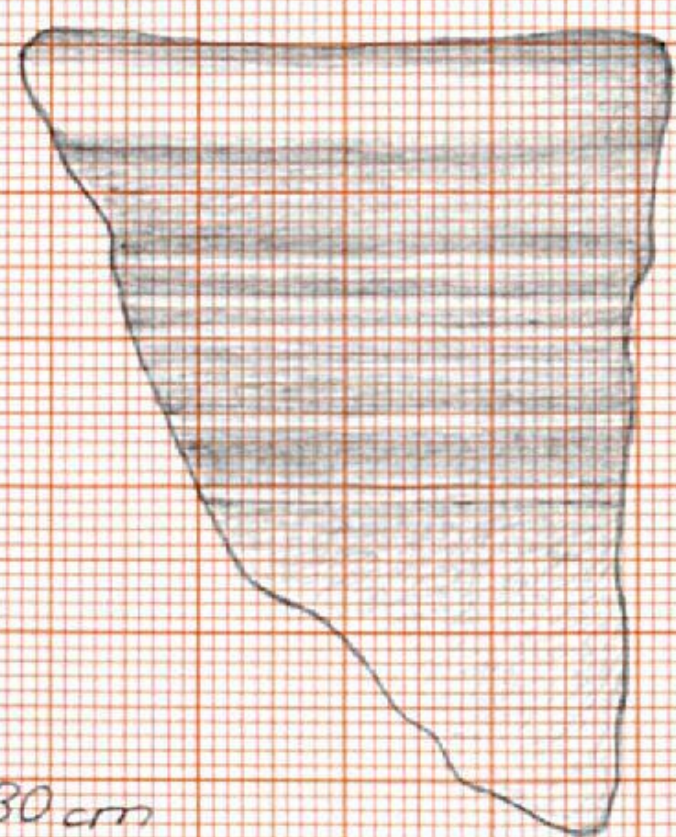
Ø ca 28cm

5,8cm




1,8cm

Ø ca 30cm



5,5cm

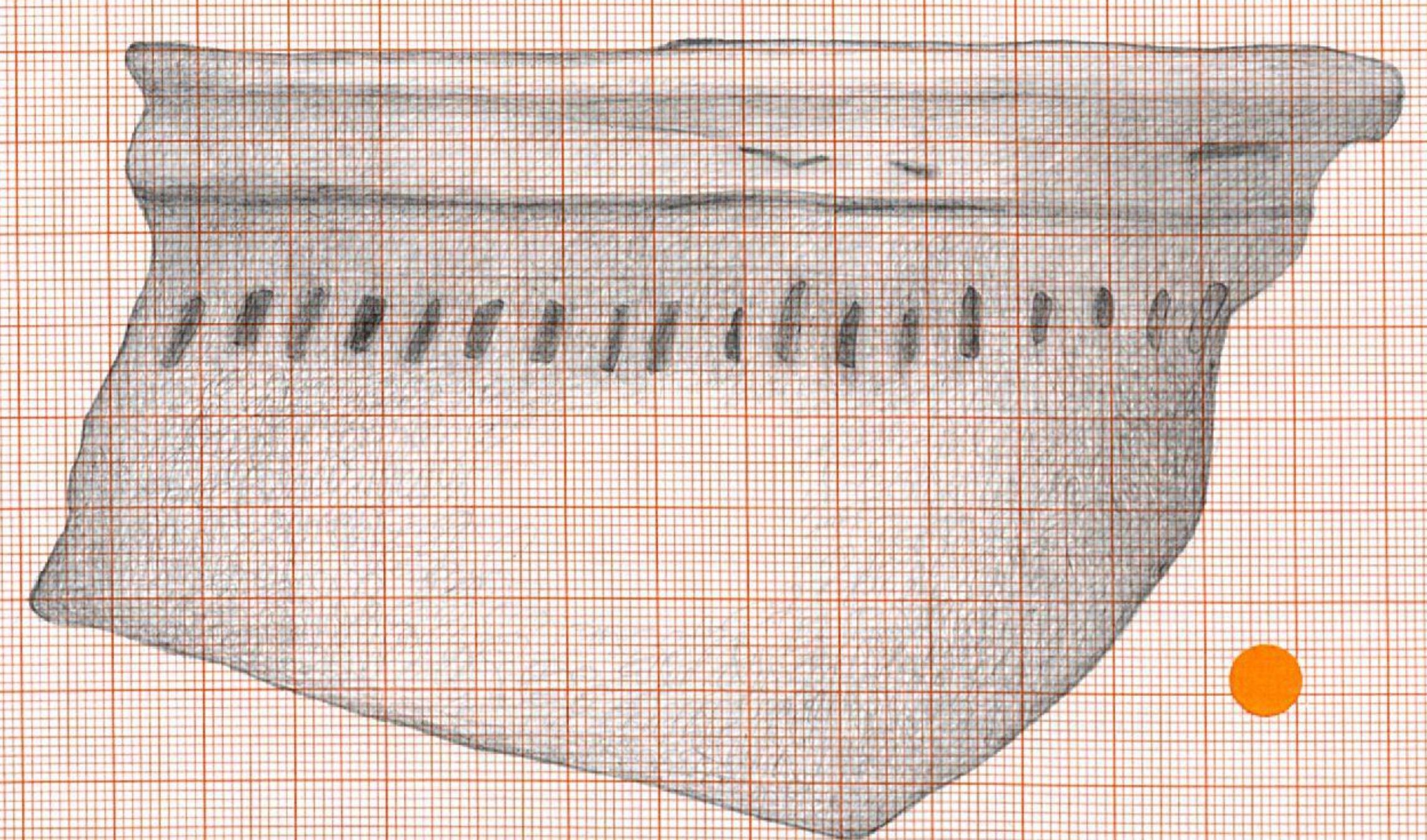
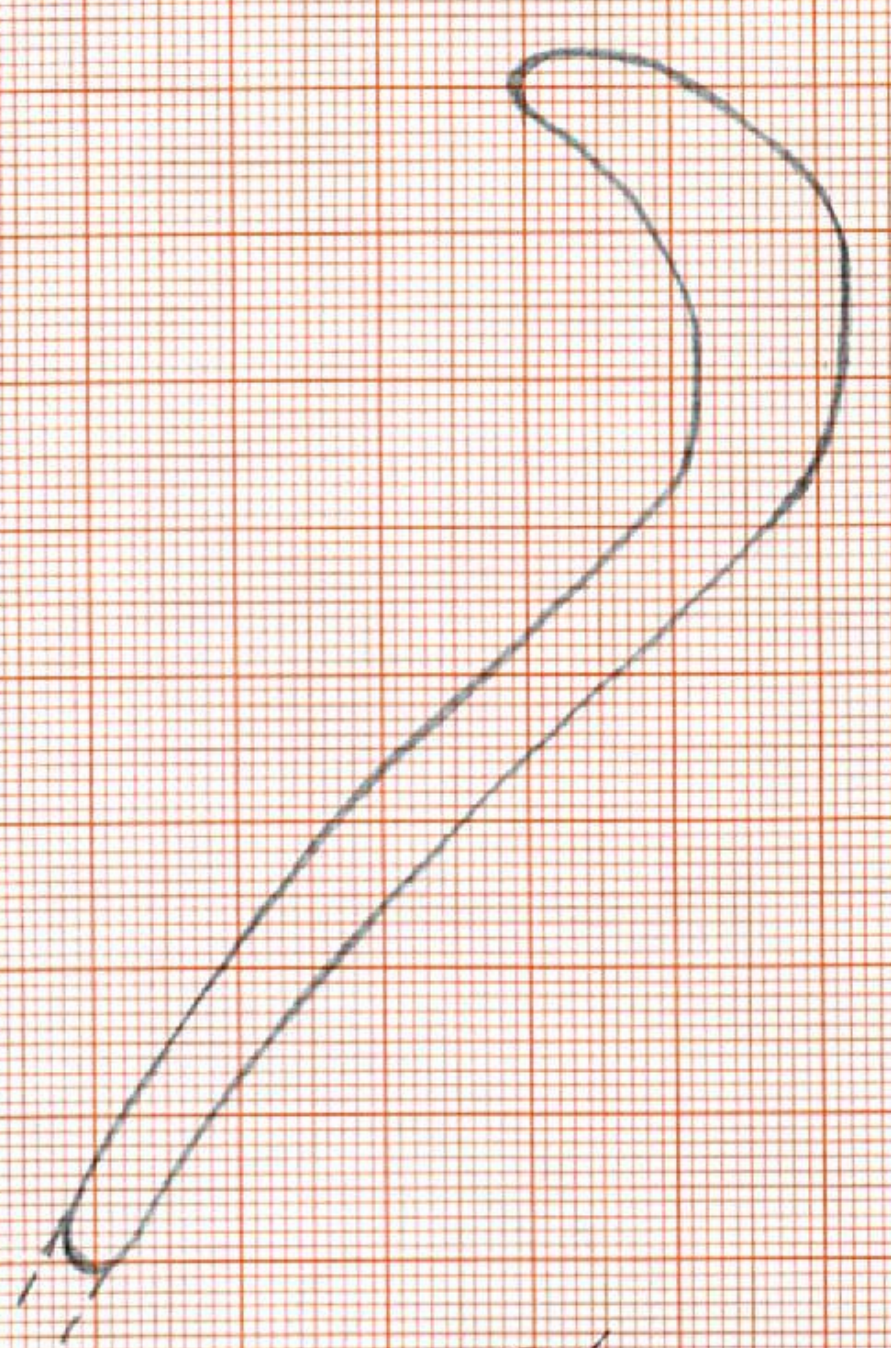
Ø 14 4,8cm



A 3 297 x 420 mm

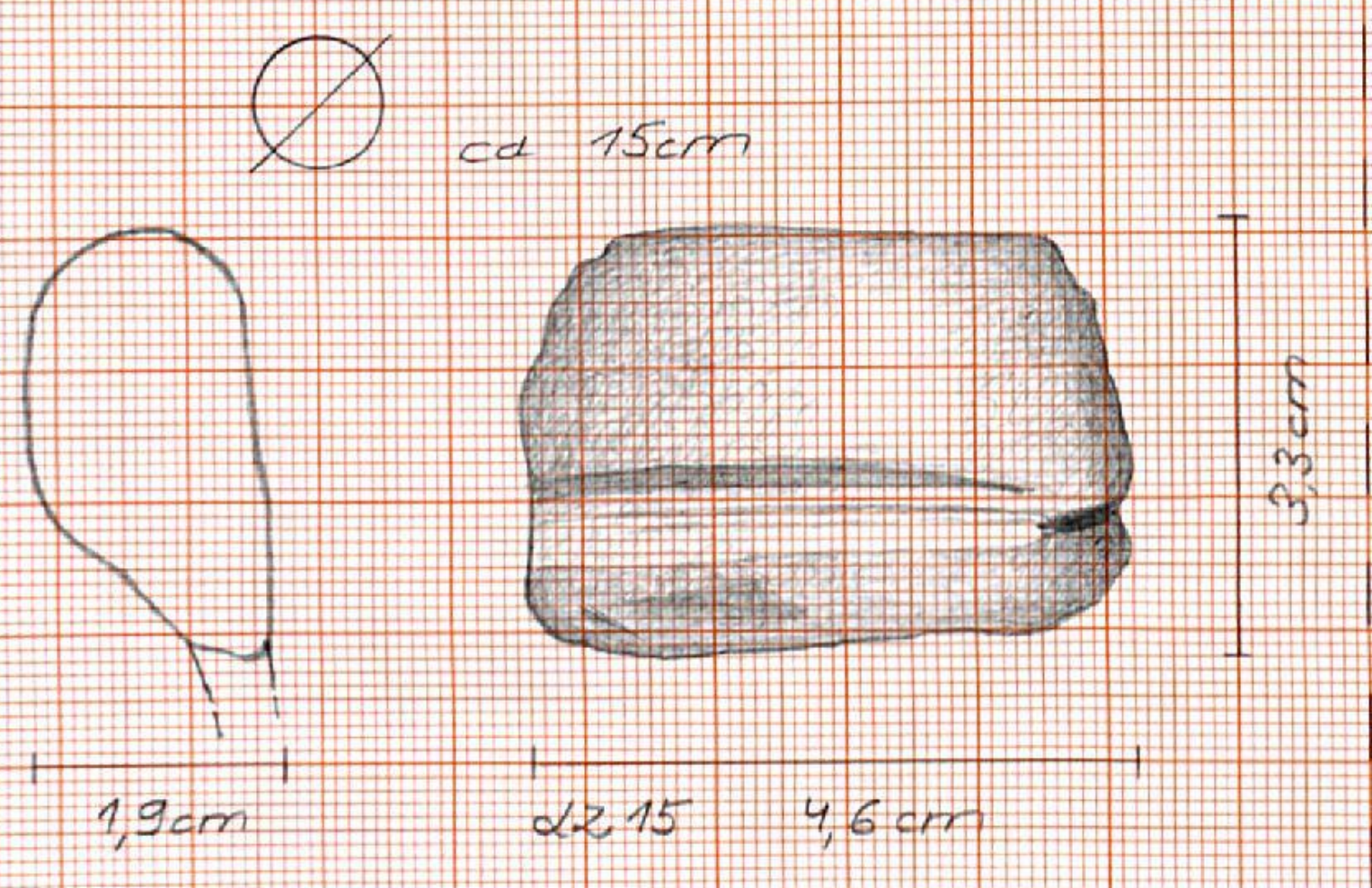
OR 02/465

Kleinfundort Budwigstr. 2004
Fundort Grid B, Spät III 1 & 2, 15
Maßstab 1:1
13.11.2002
Th. Rosarius

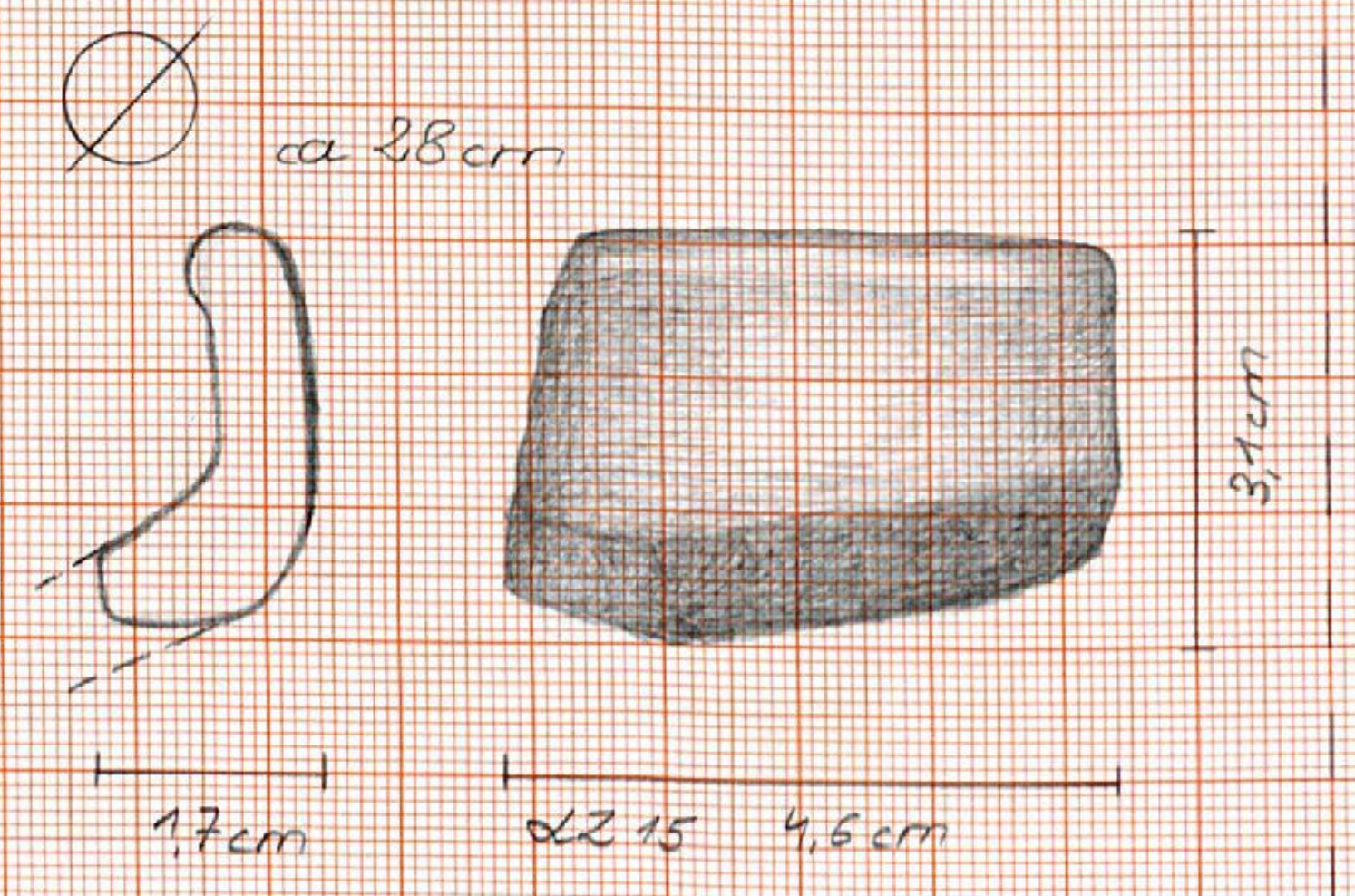


\varnothing ca 32cm
5,4cm \varnothing 15 15,2cm

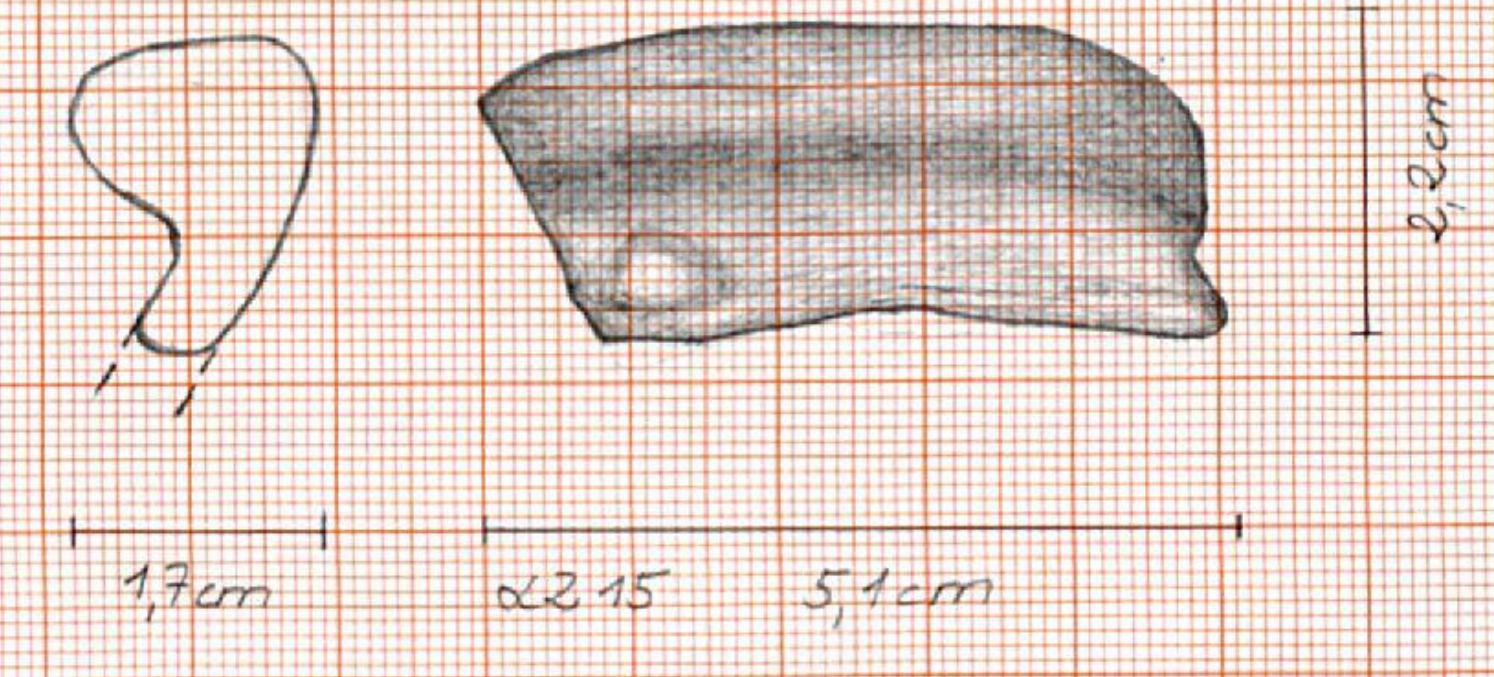
8,7cm



\varnothing ca 15cm
1,9cm \varnothing 15 4,6cm
3,3cm



\varnothing ca 28cm
1,7cm \varnothing 15 4,6cm
3,1cm



1,7cm \varnothing 15 5,4cm
2,2cm

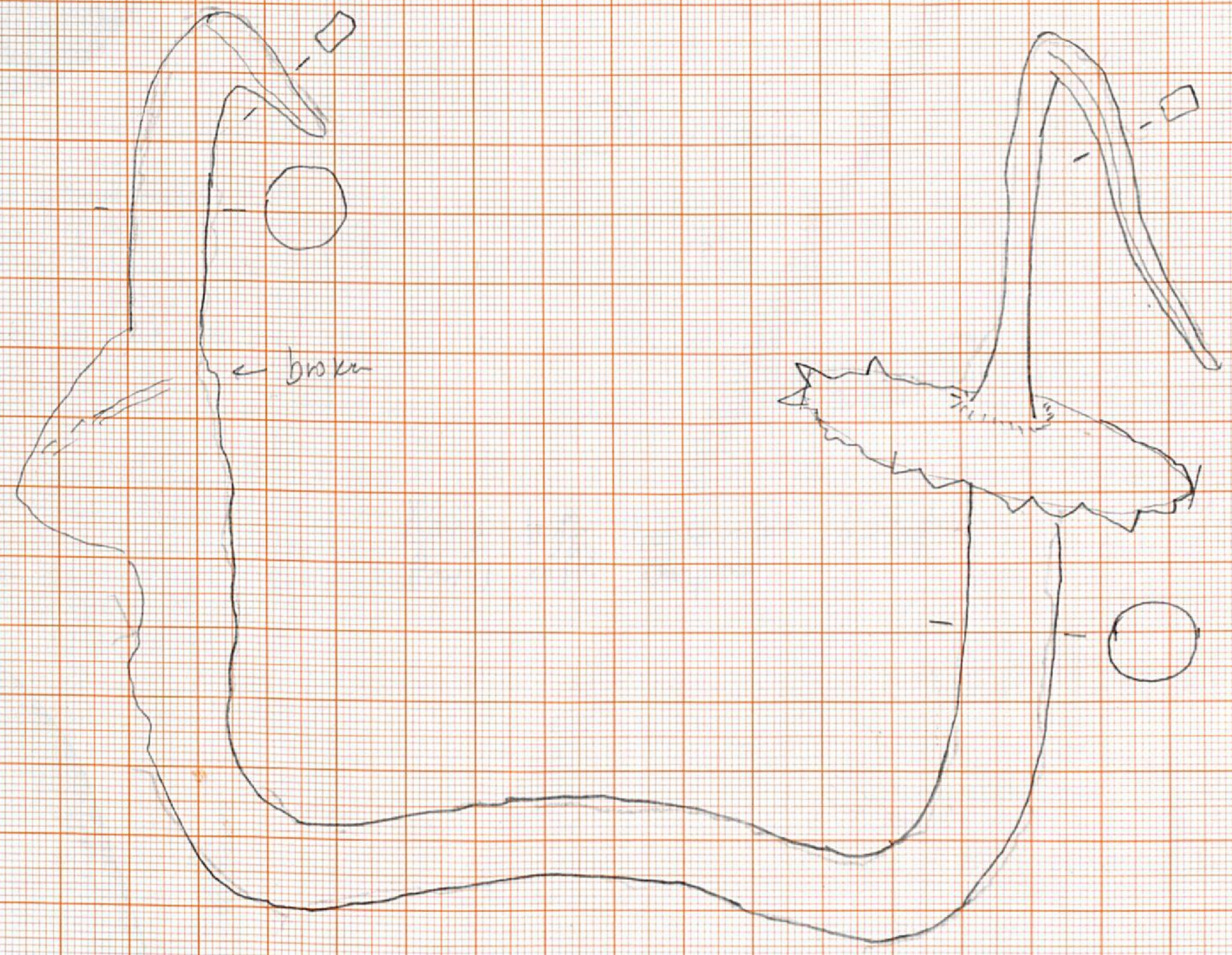
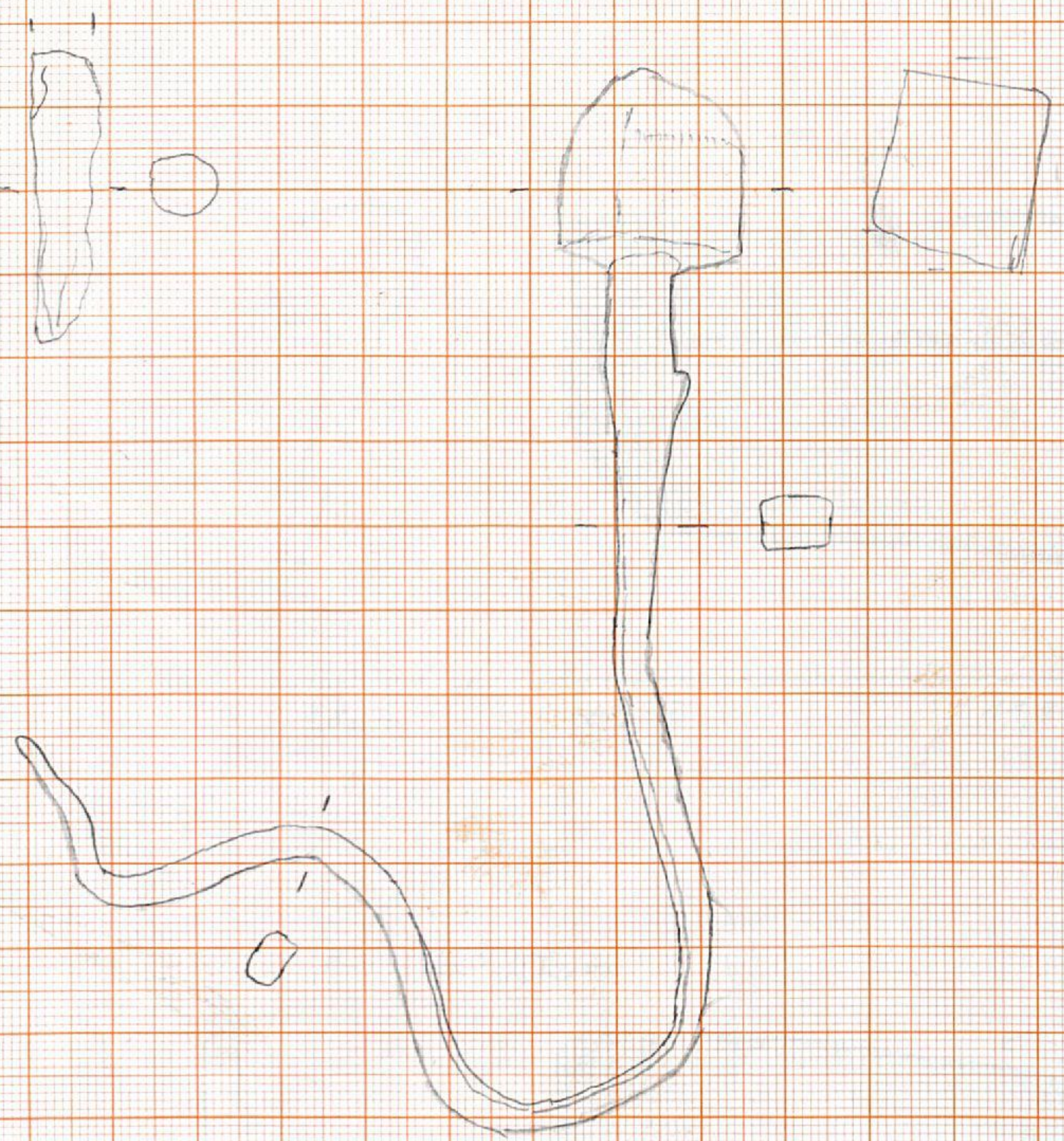
\varnothing ca 15cm

12017
OK 02/15 66

12039
Fe

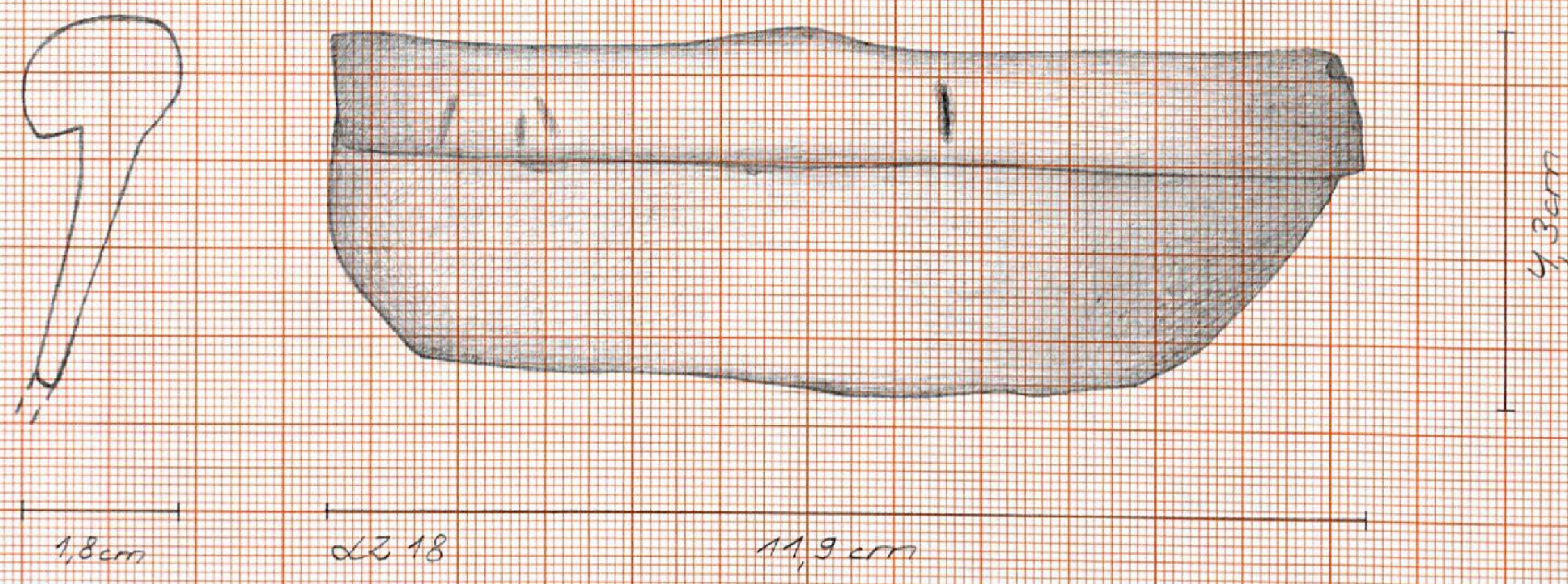
12016

12017
Fe

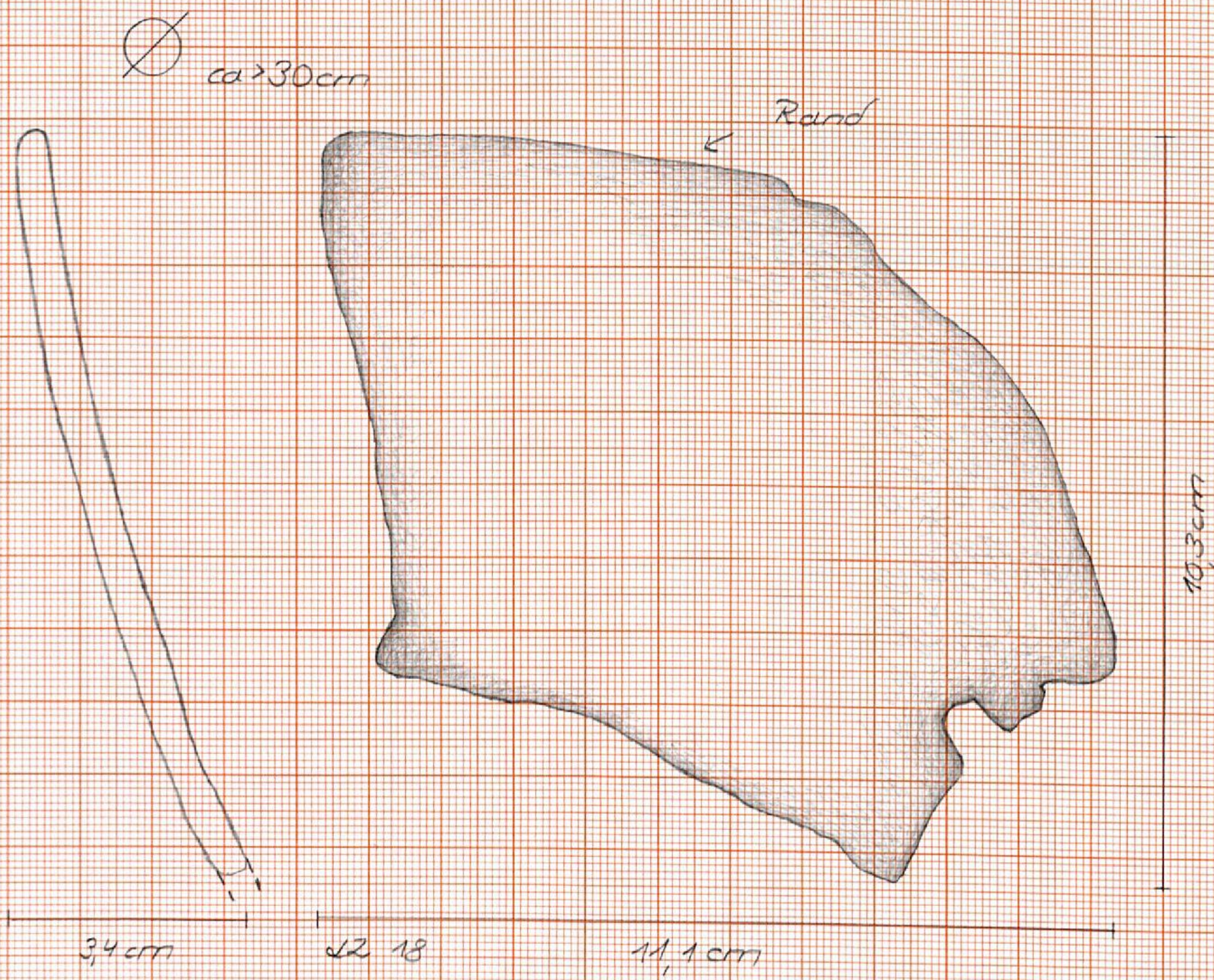


OR02/67

Keeirfunde Budtingahr 2001
Fundort: Grät CID, Spät II / d2 18
Maßstab: 1:1
13. 11. 2002
Th. Rosarius



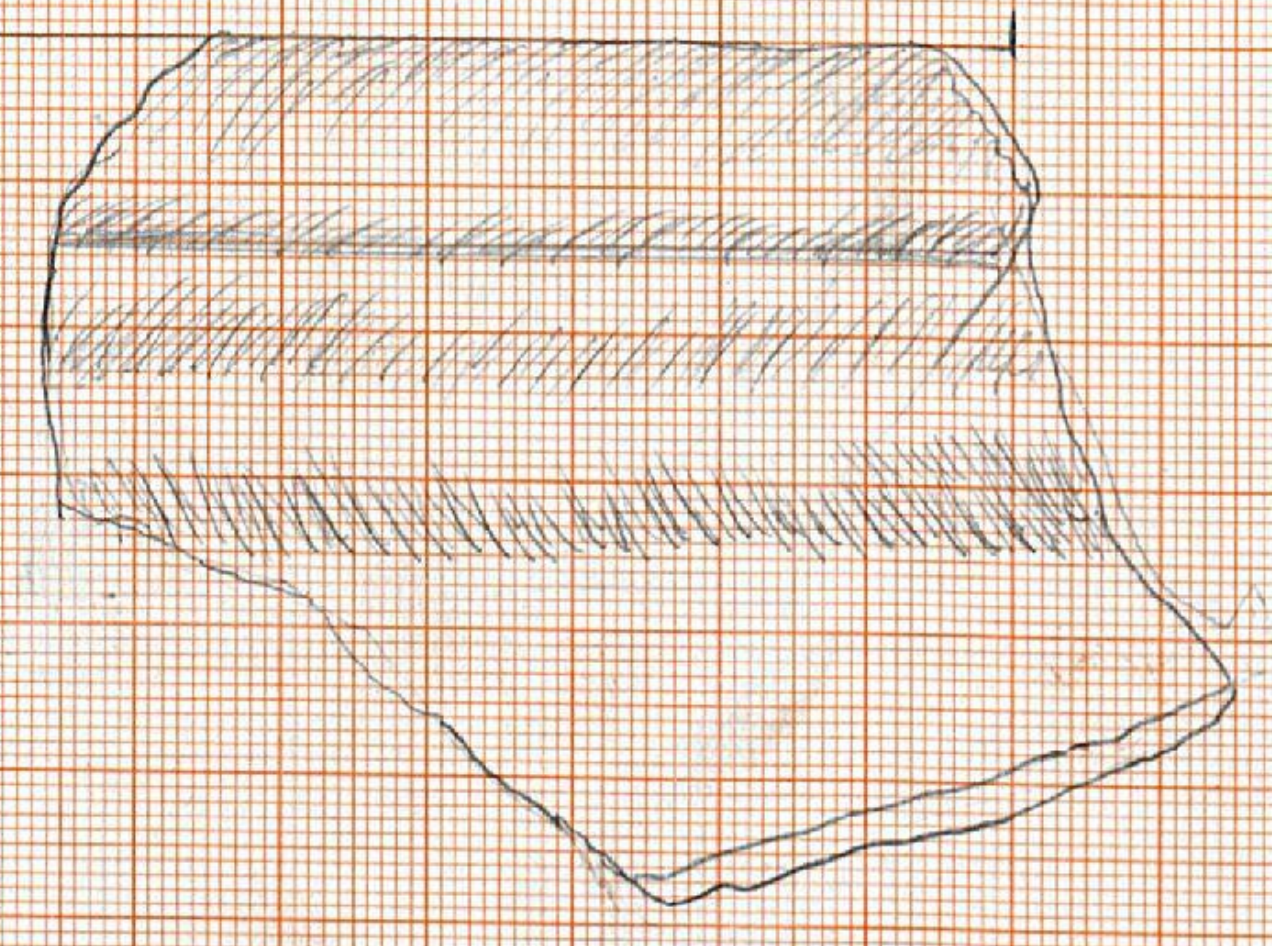

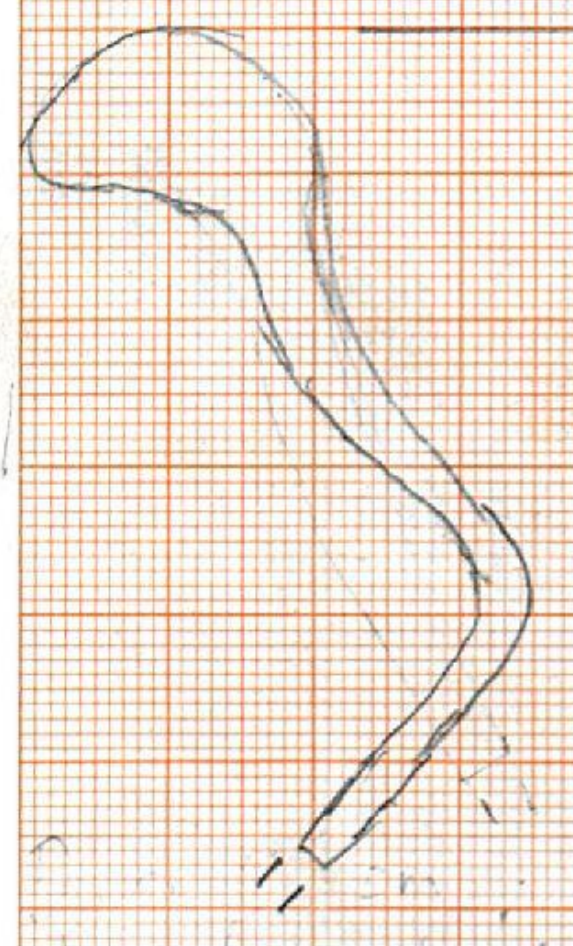
∅ ca 30cm



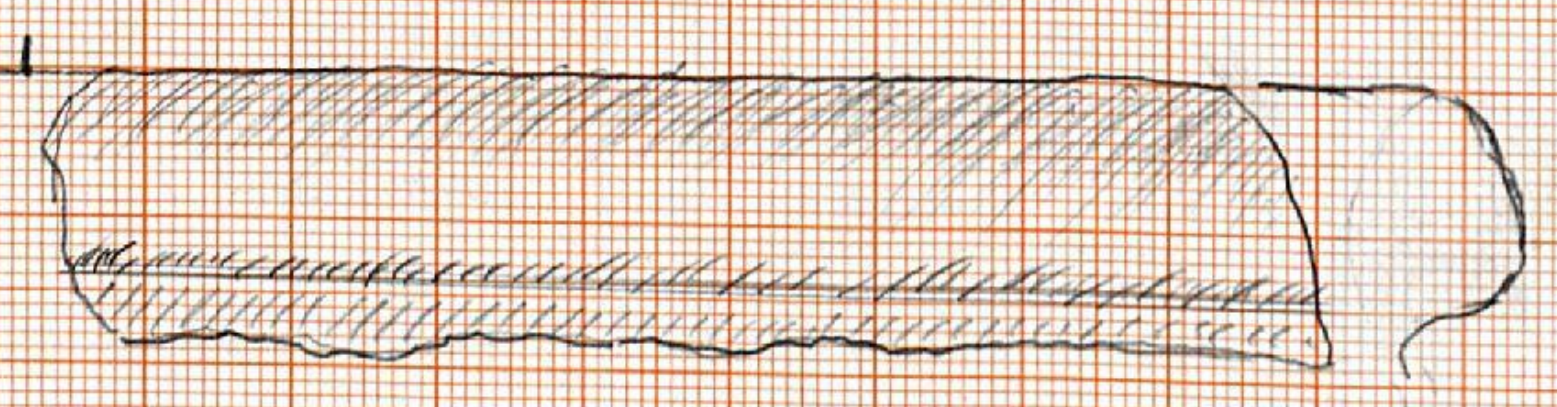
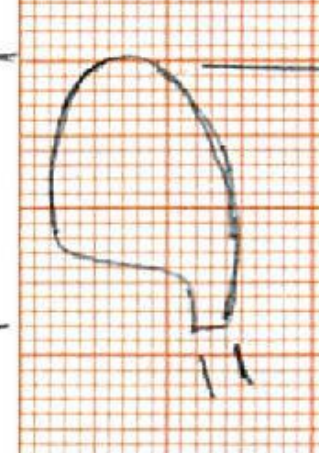
Rand biffe horizontal & flat
Profil biffe ampess

Budhigarn
dz 20
quarter C
b pit 2/3

PRW



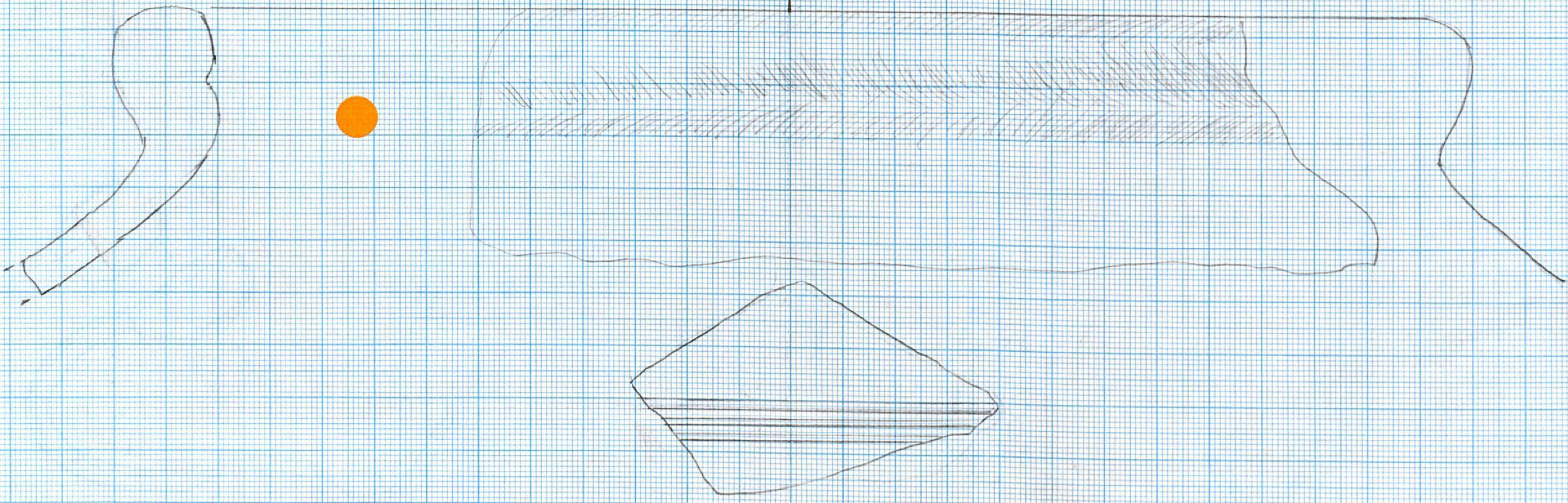
Ø ca. 40
low temp fixed
surface intact
untreated
soft



Ø 22
untreated
soft find

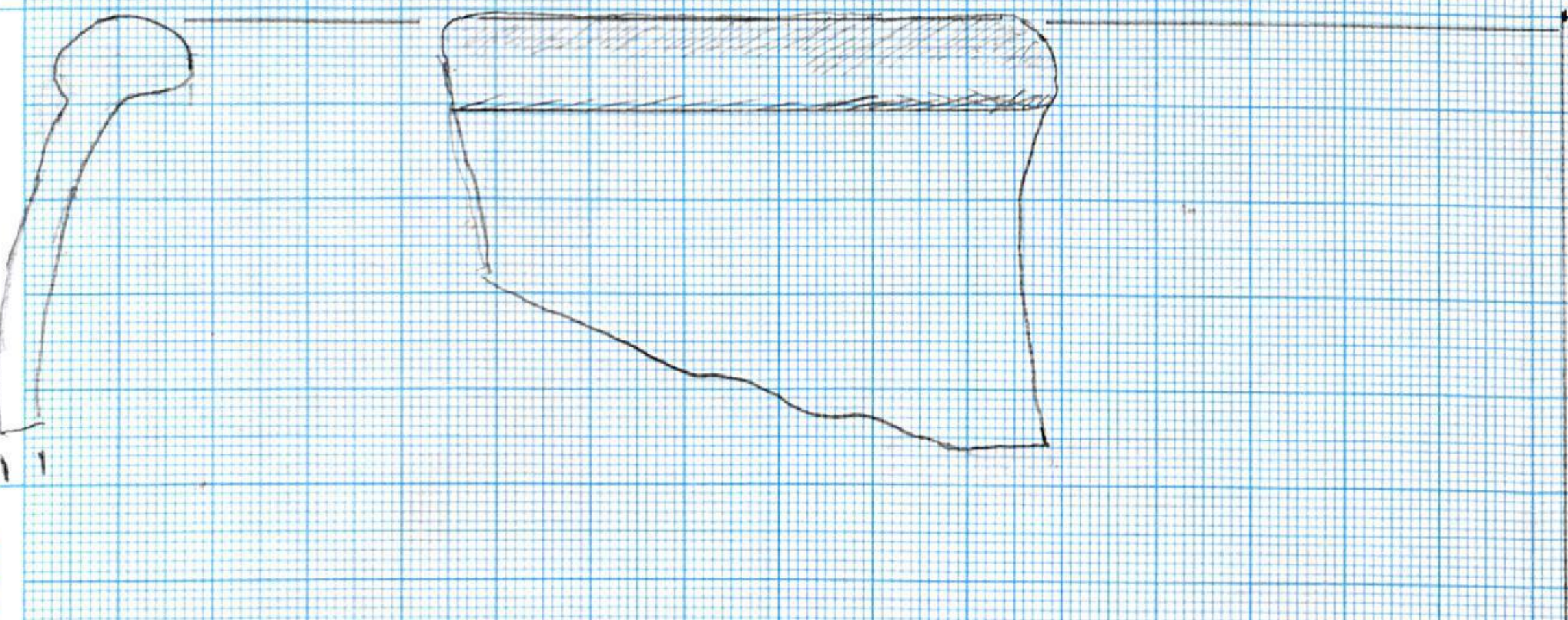
LA 21a
grid C
split 4-5
Ø 26 cm
H 3.9
red orange slip
wheel turned
BUD!

PRW




Ø 32

PRW



Ø 30

PRW

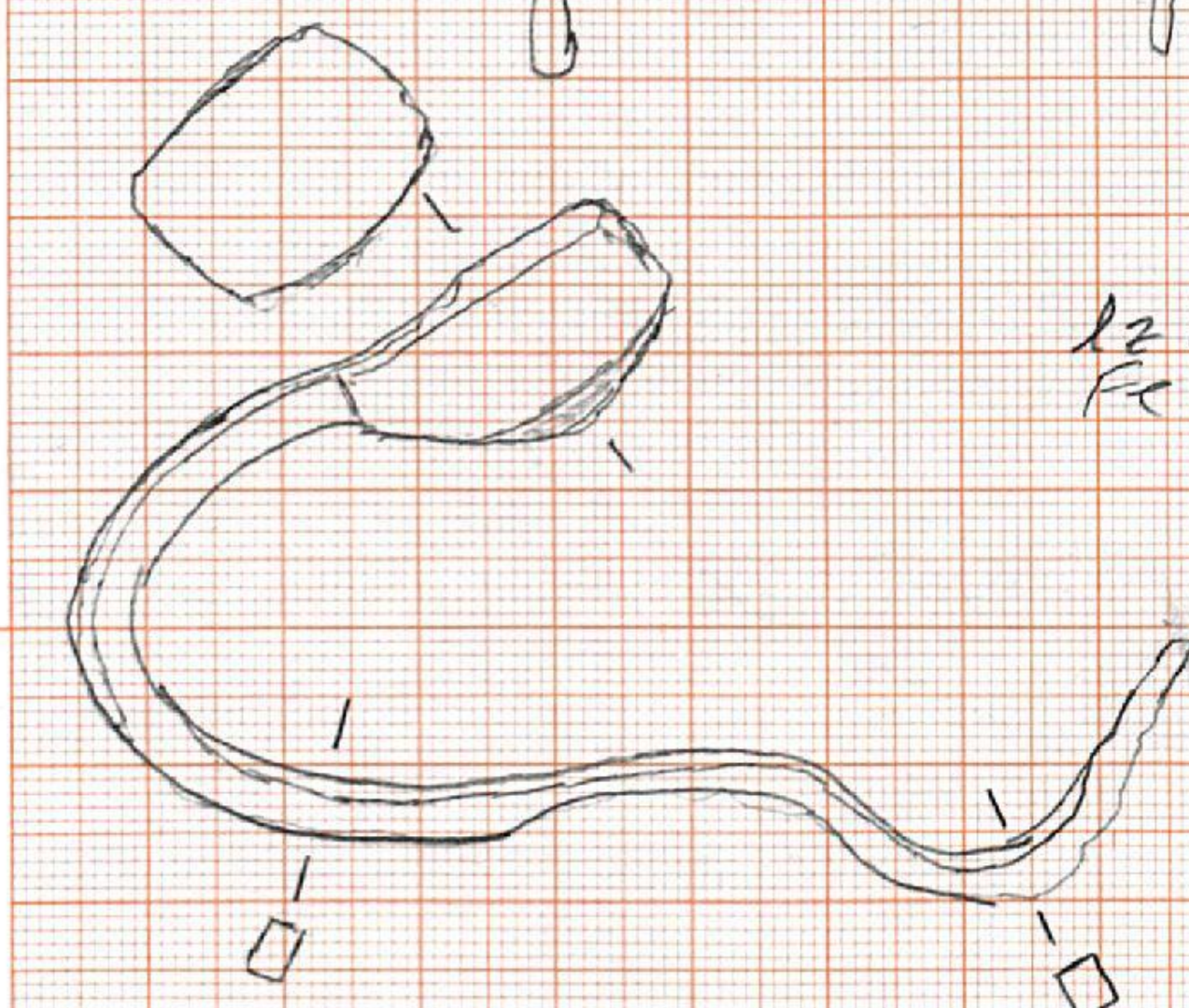


OR 02/970

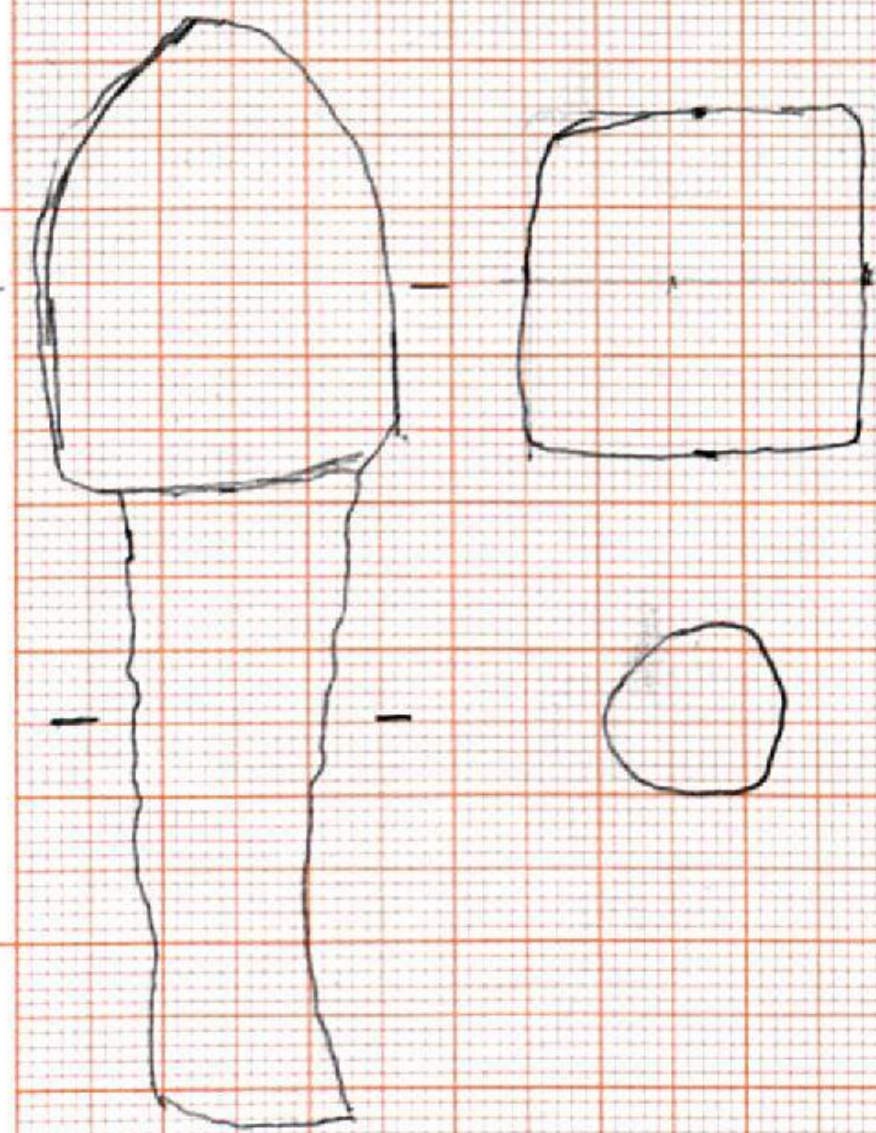
Buckhorn
Lz 22-1
grid D
Spit 3
well preserved



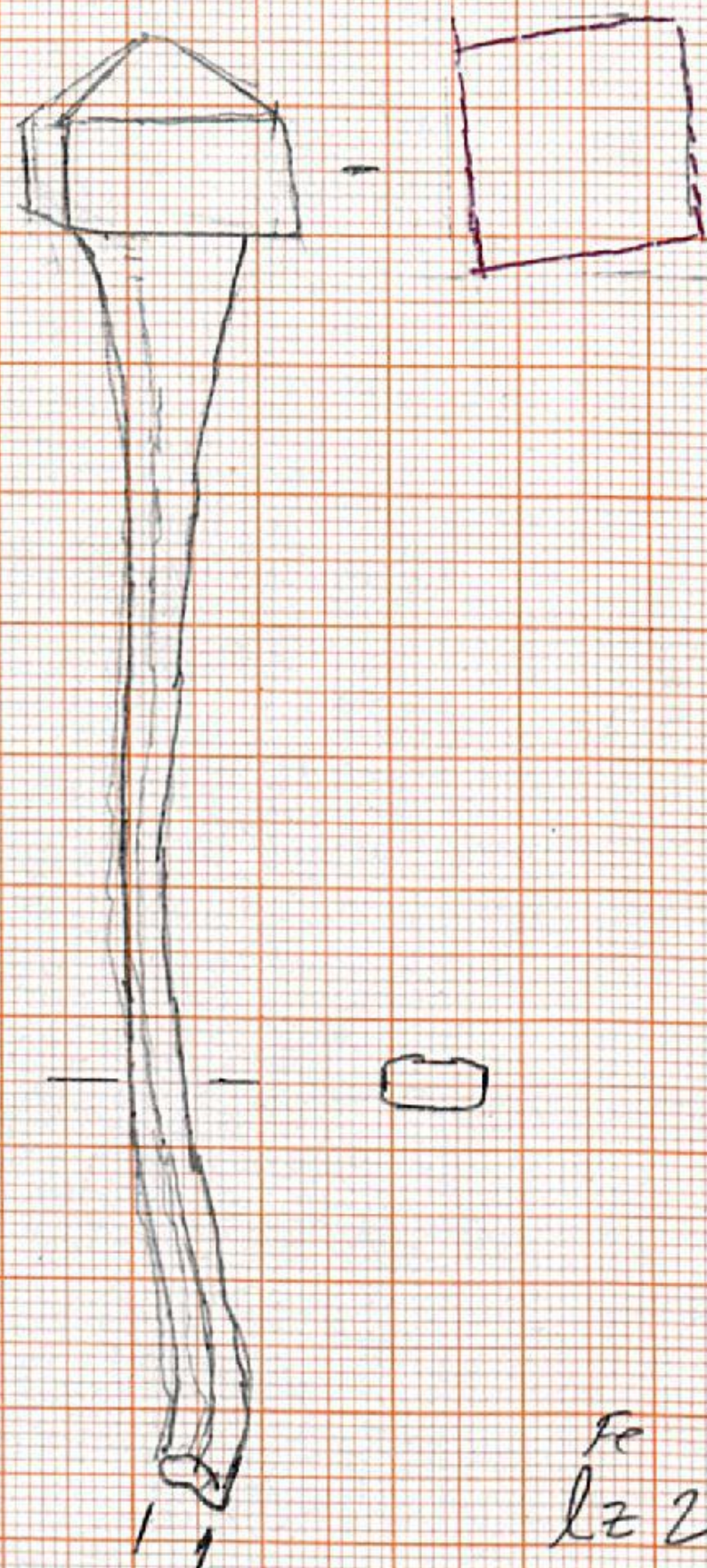
knife



Lz 22-2
Fe

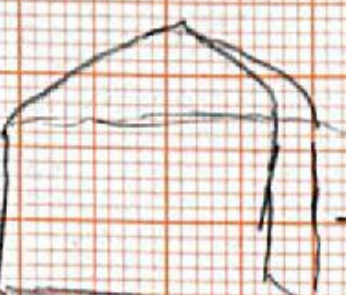


Lz 22-3
Fe

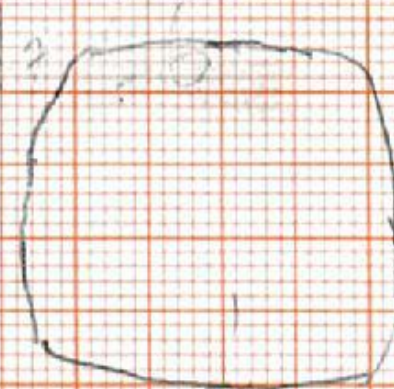
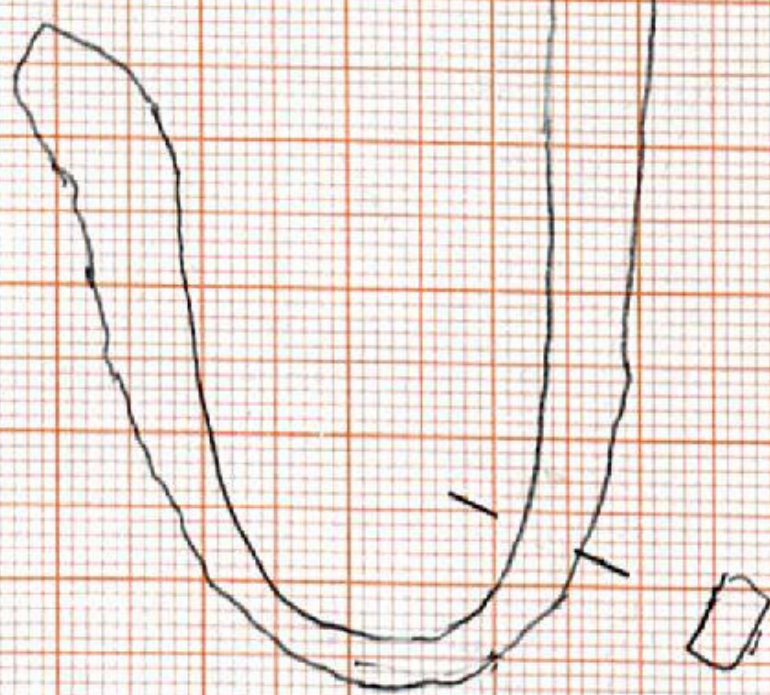


Fe
Lz 23

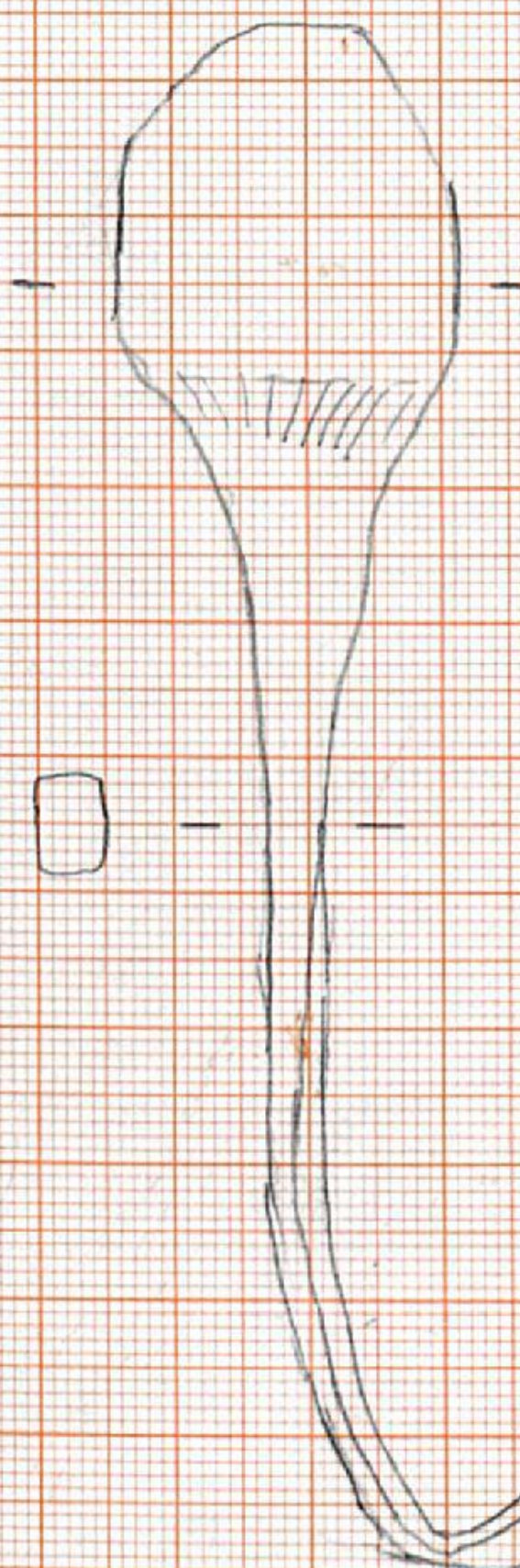
Lz 25
grid D
Spit 3
Fe



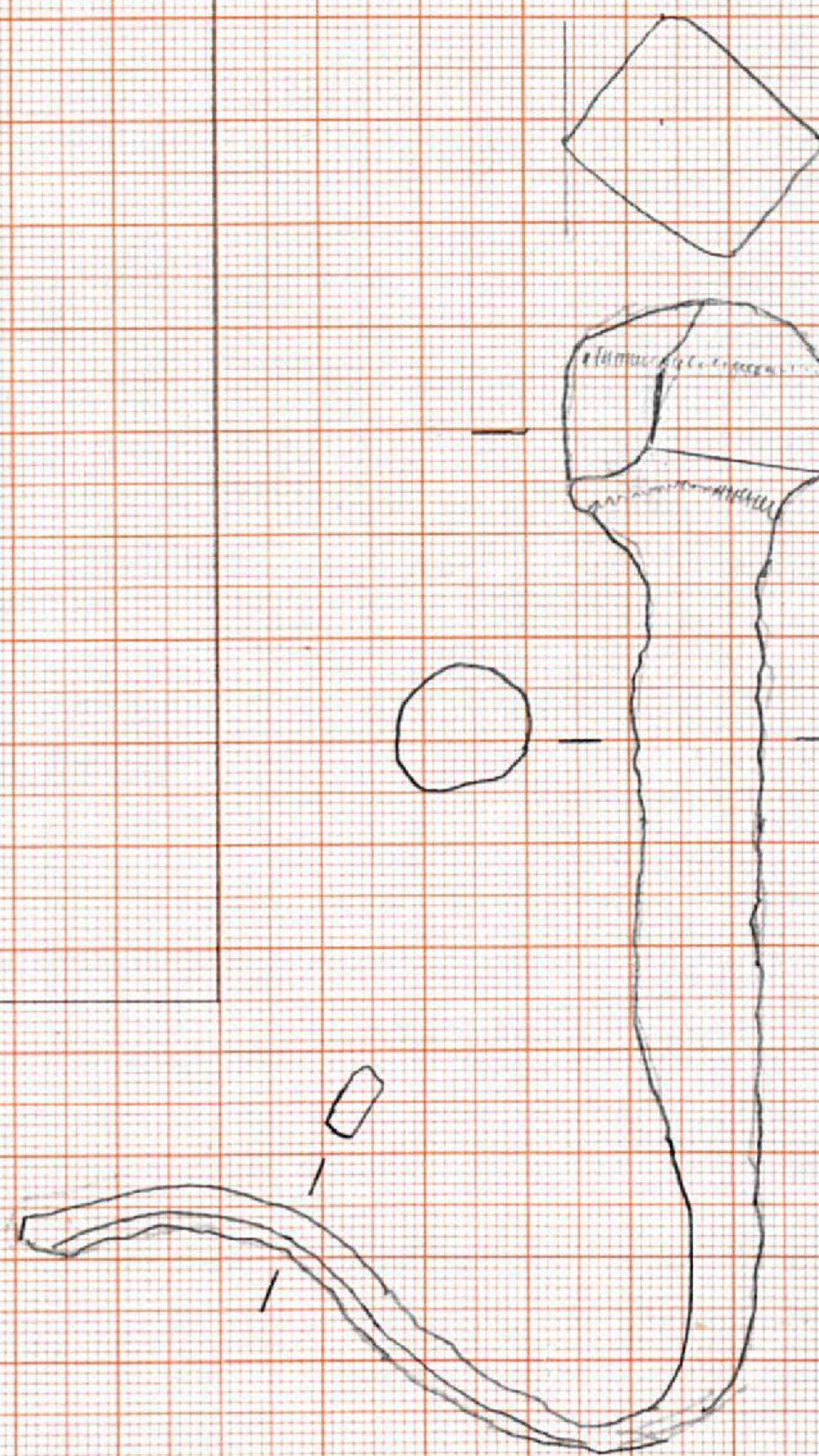
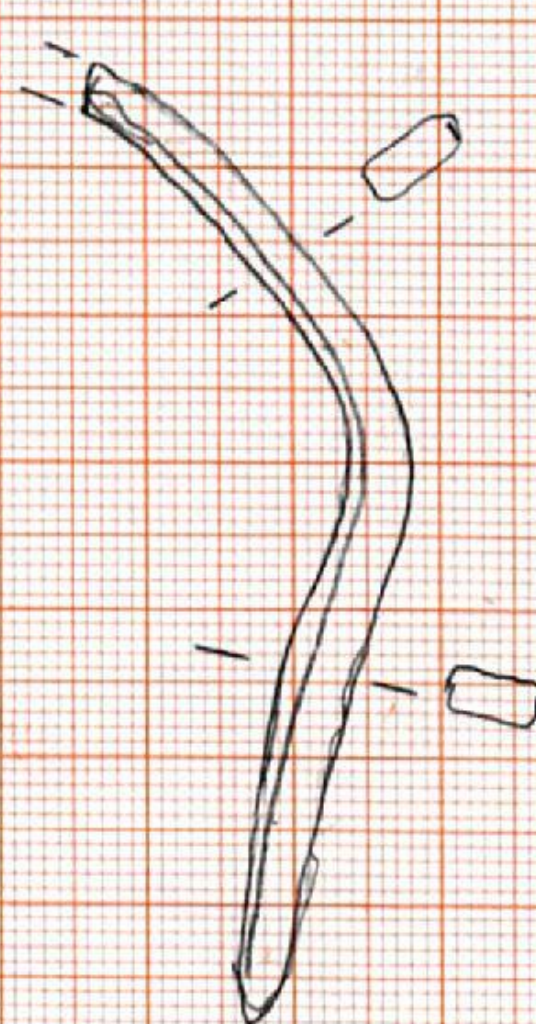
Lz 26



grid C
Spit 3
Fe

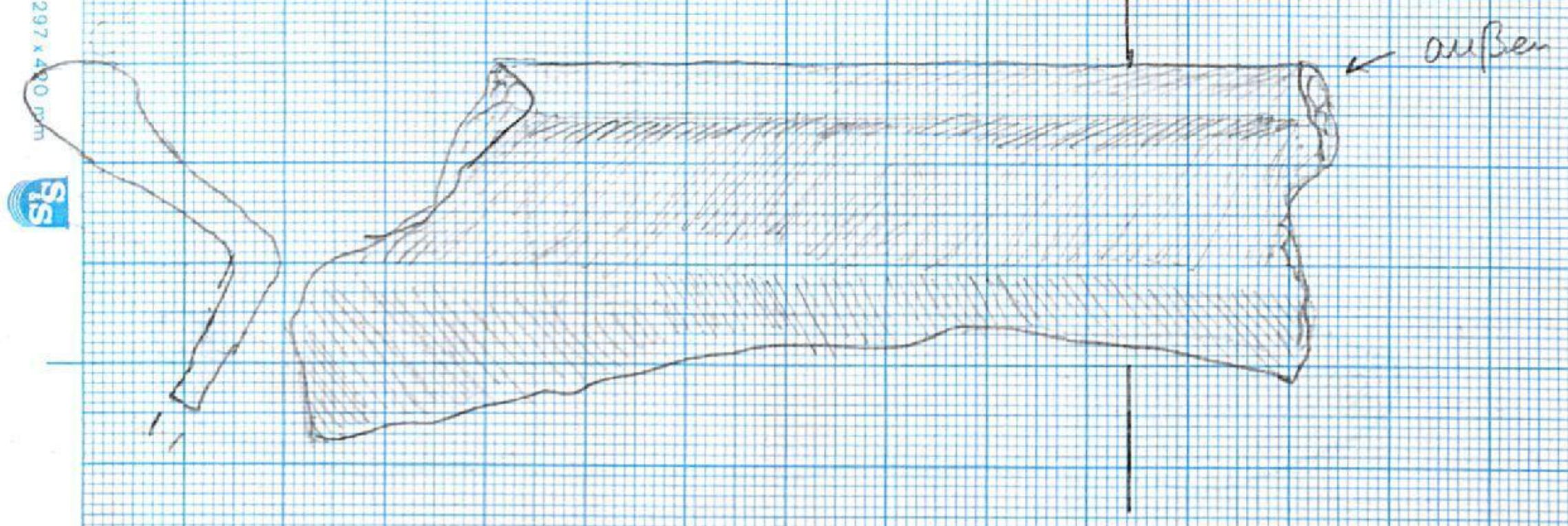


Lz 28
grid C
Spit 3




Lz 27
Fe

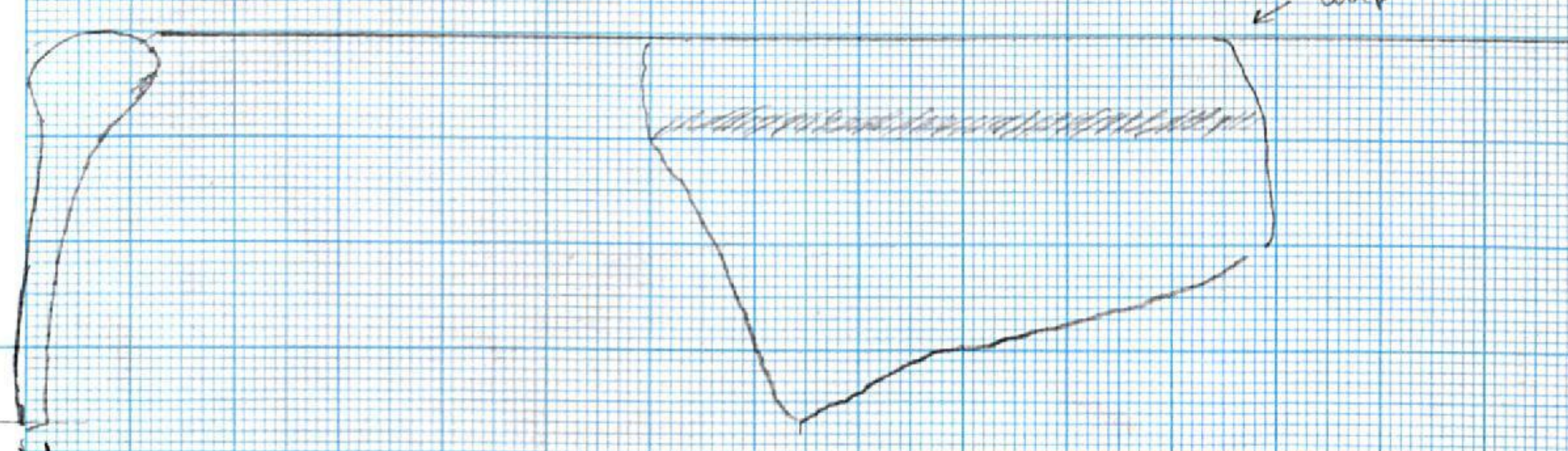
Ø 22
24



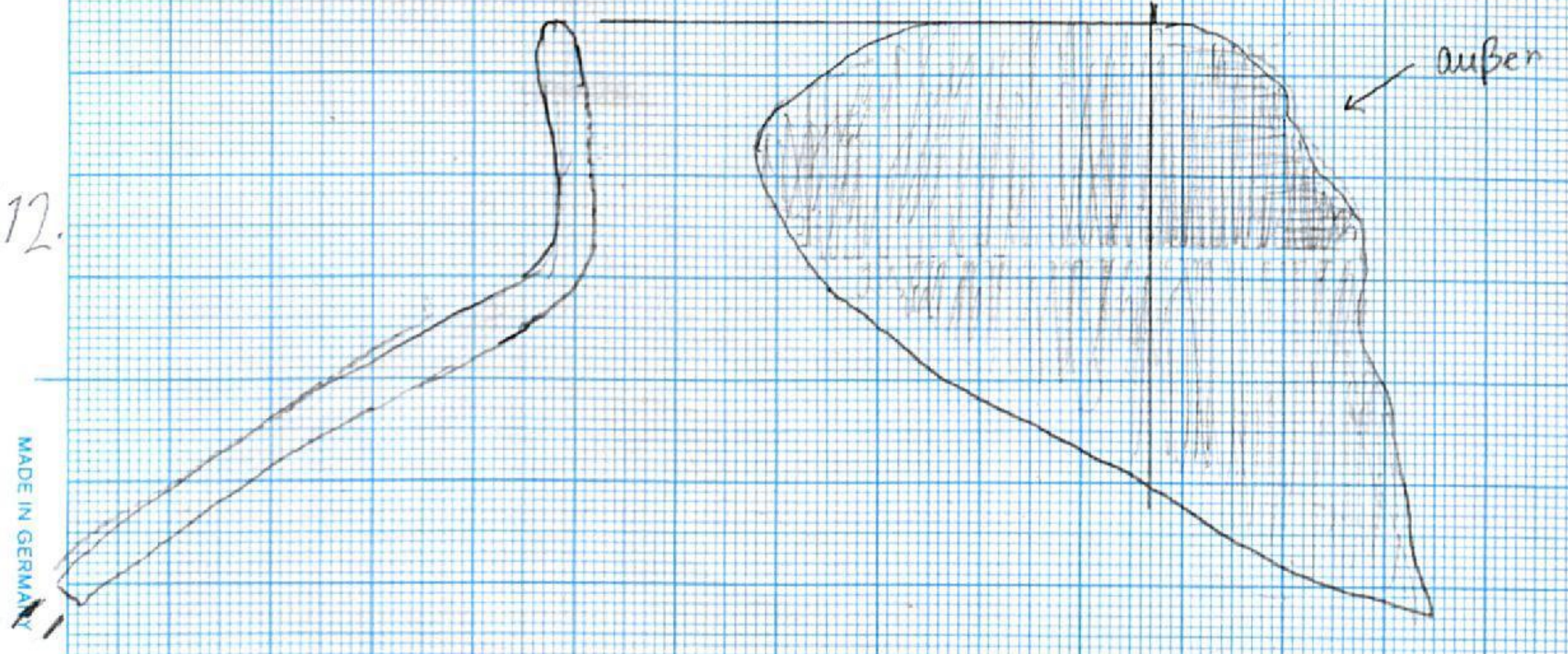
Ø 22



Ø 32



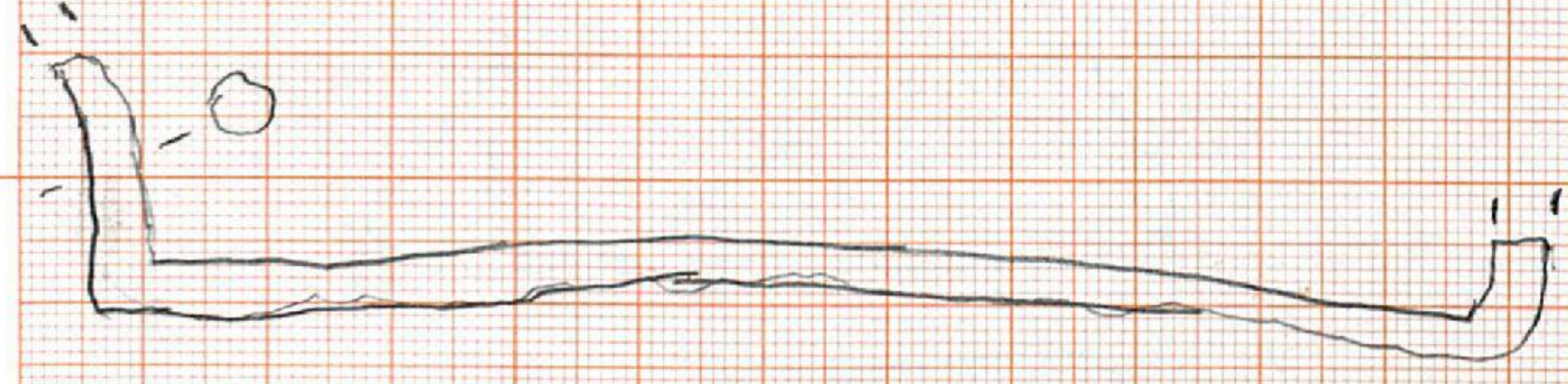
Ø 12



MADE IN GERMANY

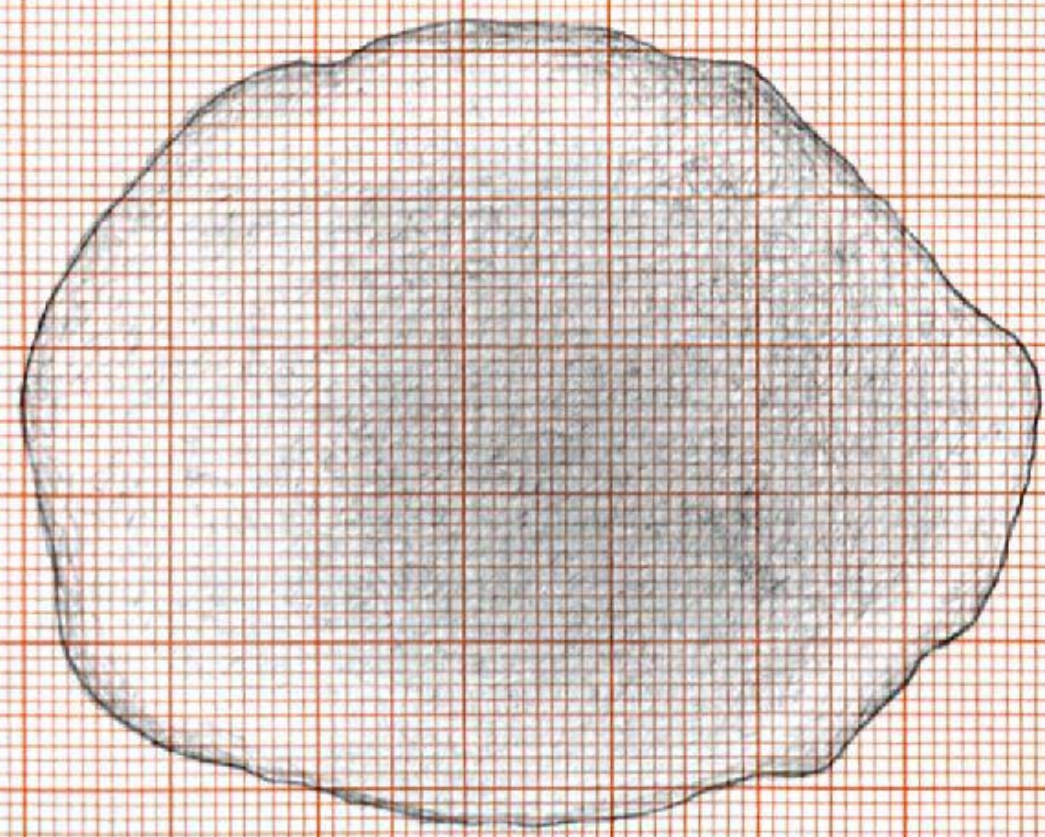
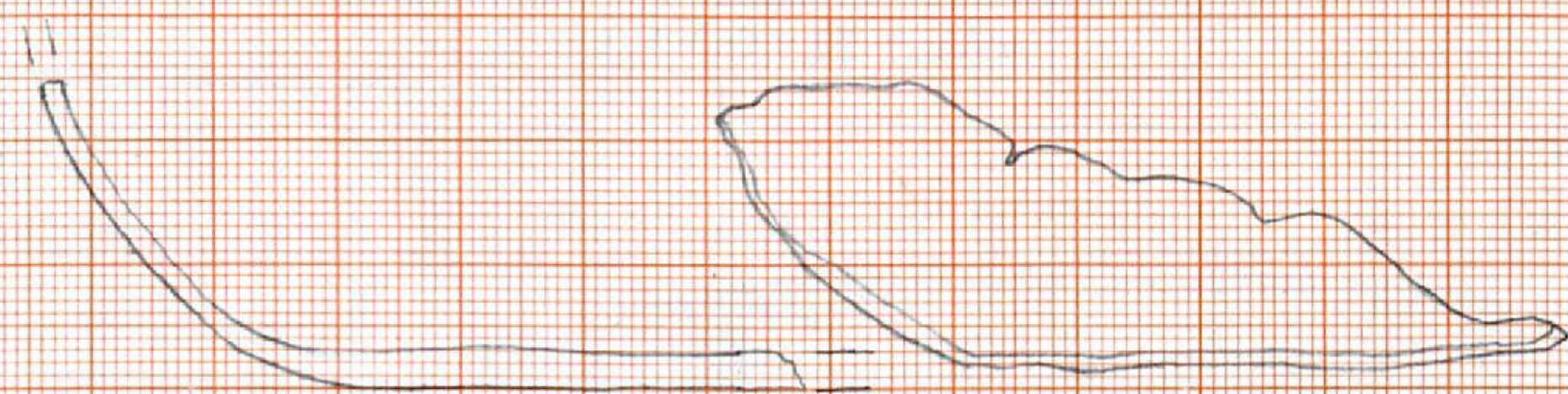
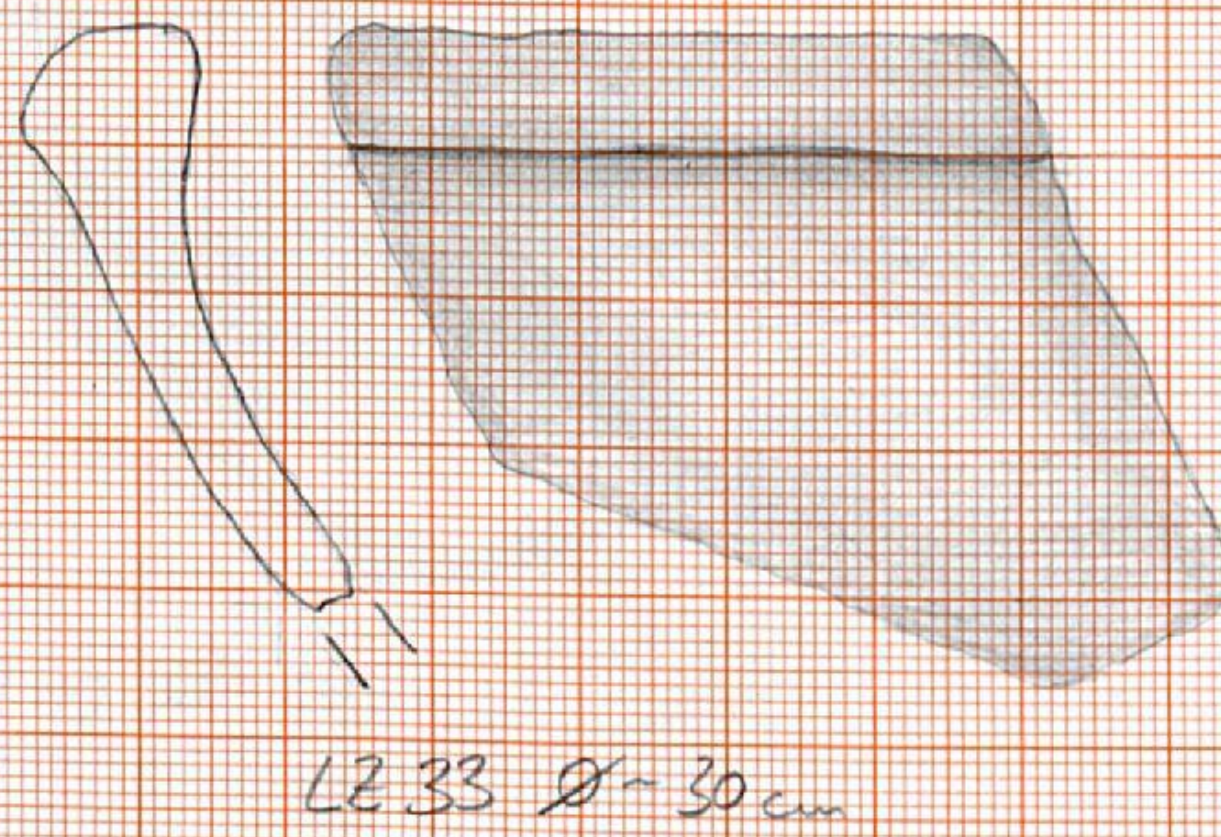
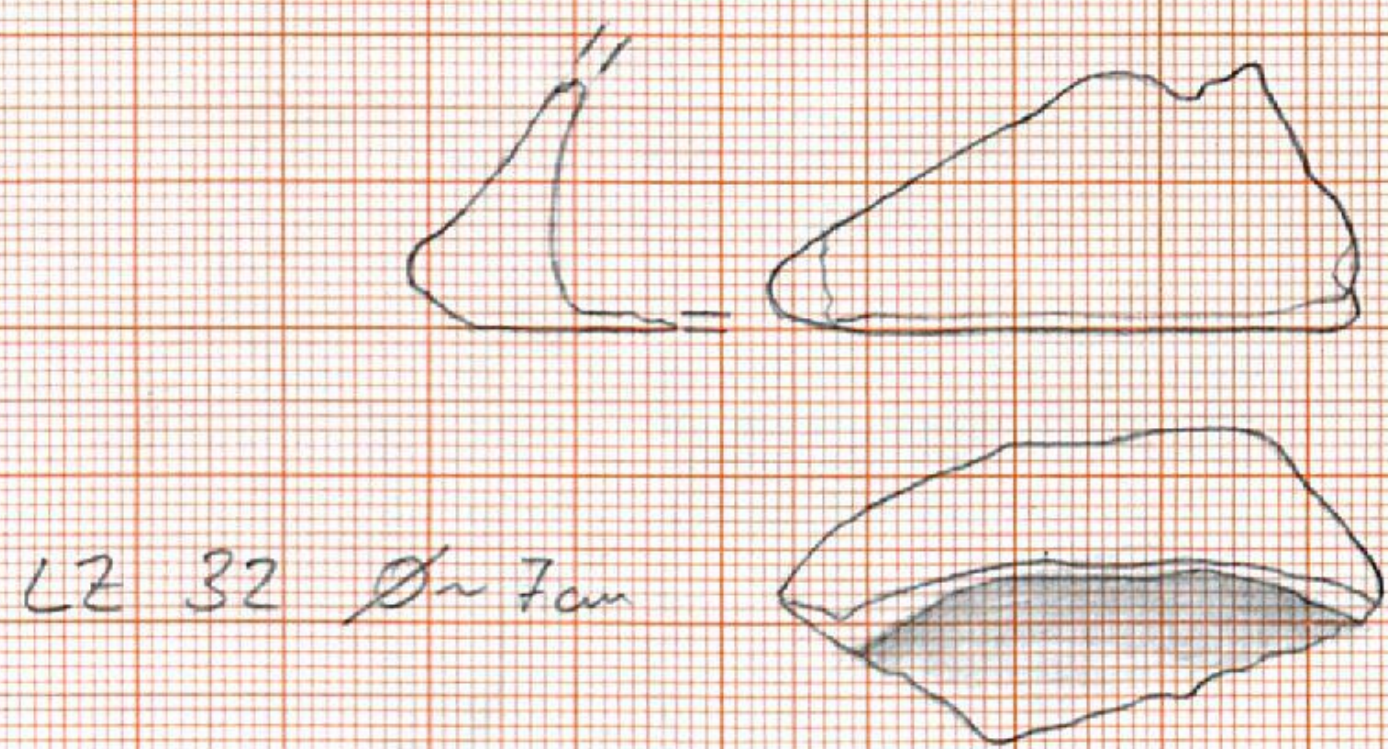
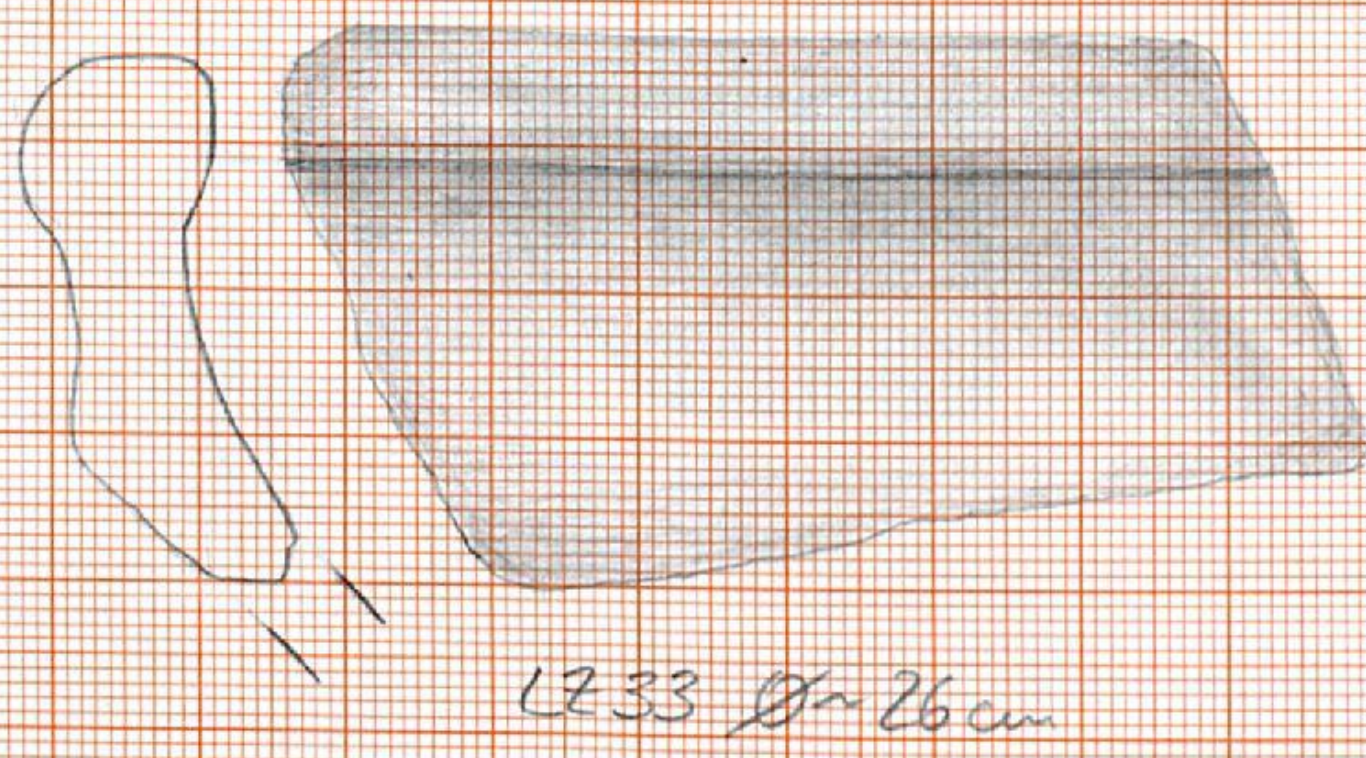
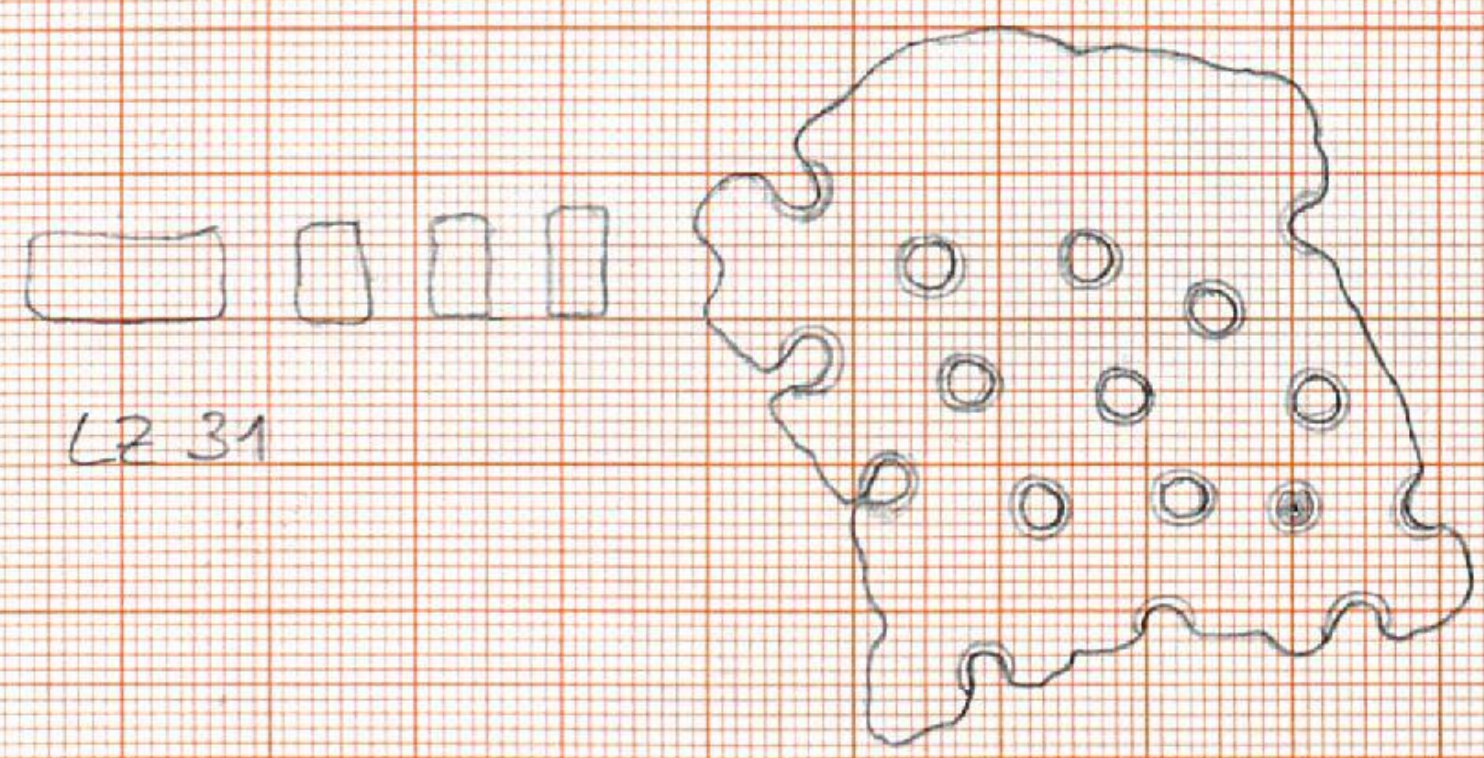
0202/72

Budhi-gan
Lz 29
gr. d. 2
Sp. r. 3



OR02/73

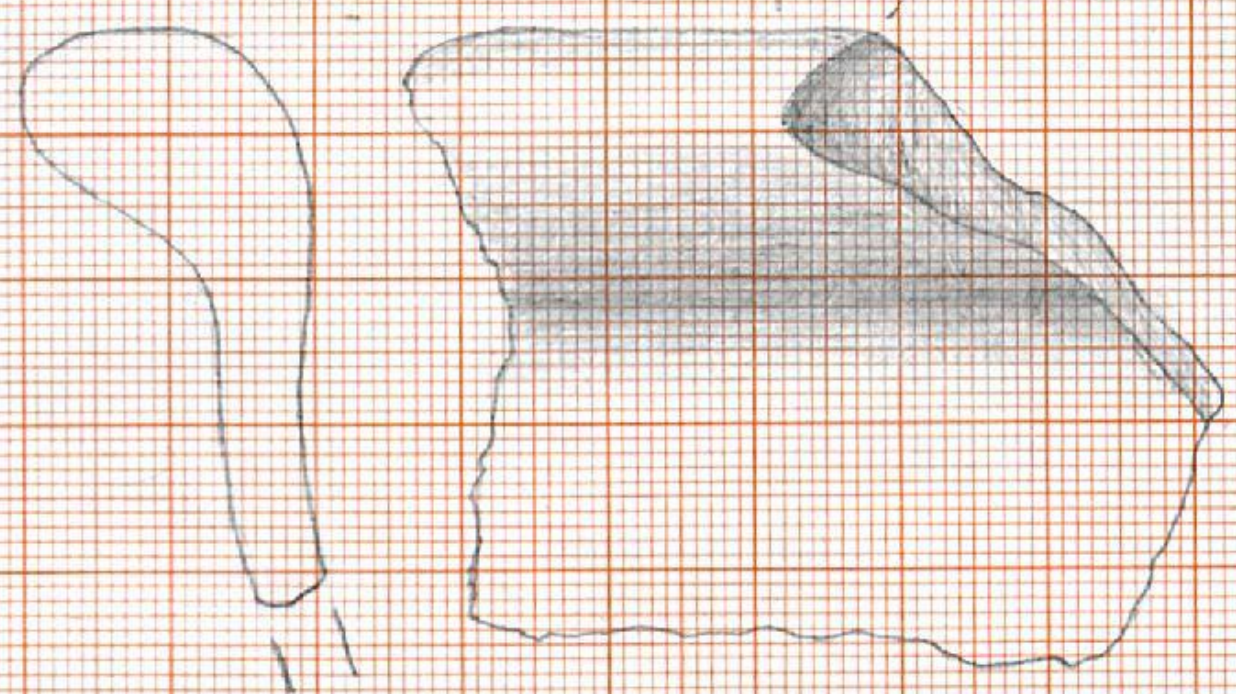
Kleinwunde Buschigah 2001
LZ 31, 32, 33
M. 1.1
12.11.2002
Fana Modarressi - Tehran



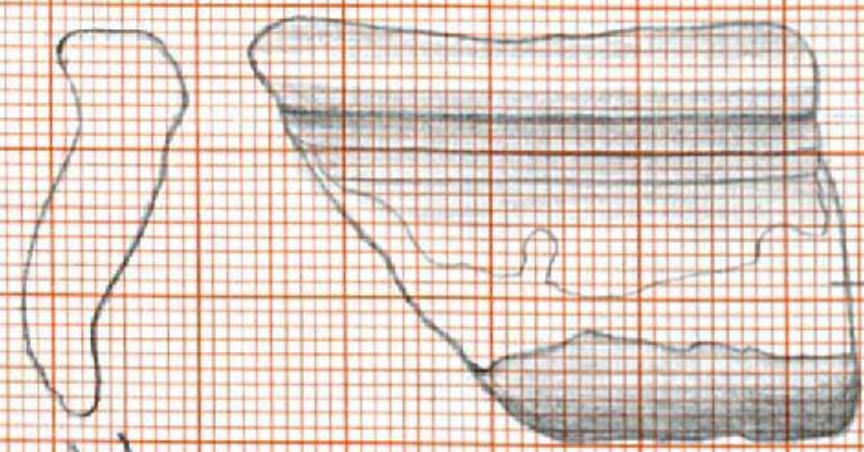
LZ 33 $\varnothing \sim 60 \text{ cm}$

ORZ/1374

Kleinste Fundlage 2001
LZ 40 bis 42
M 1:1
13.11.2001
Dona Kastress-Tellrand?

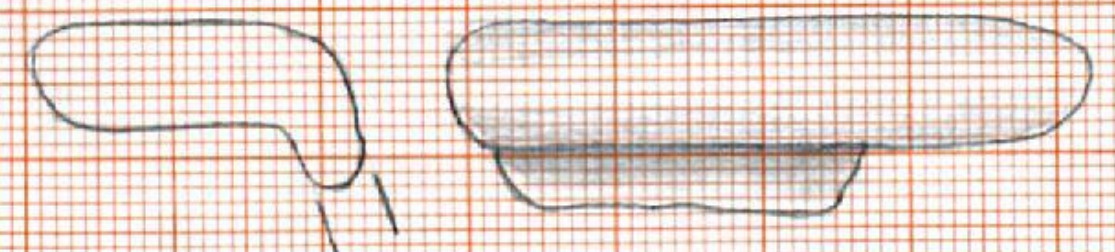


LZ 40 $\varnothing \sim 22\text{cm}$

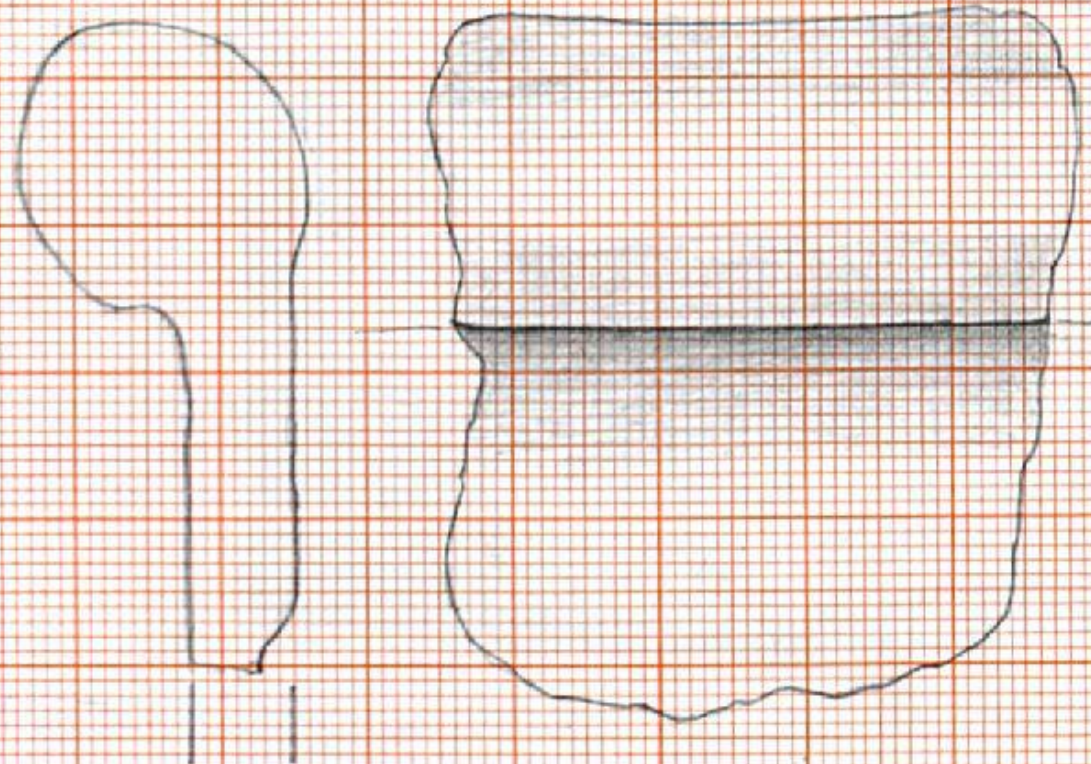


LZ 40 $\varnothing \sim 16\text{cm}$

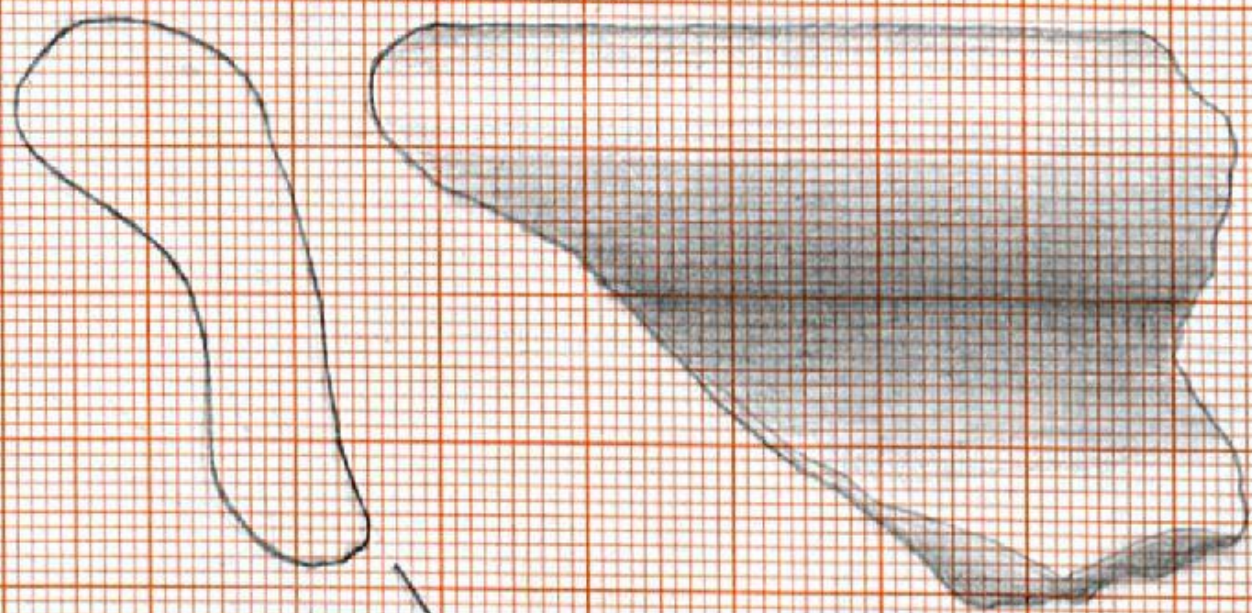
oberer Rand abgeflacht



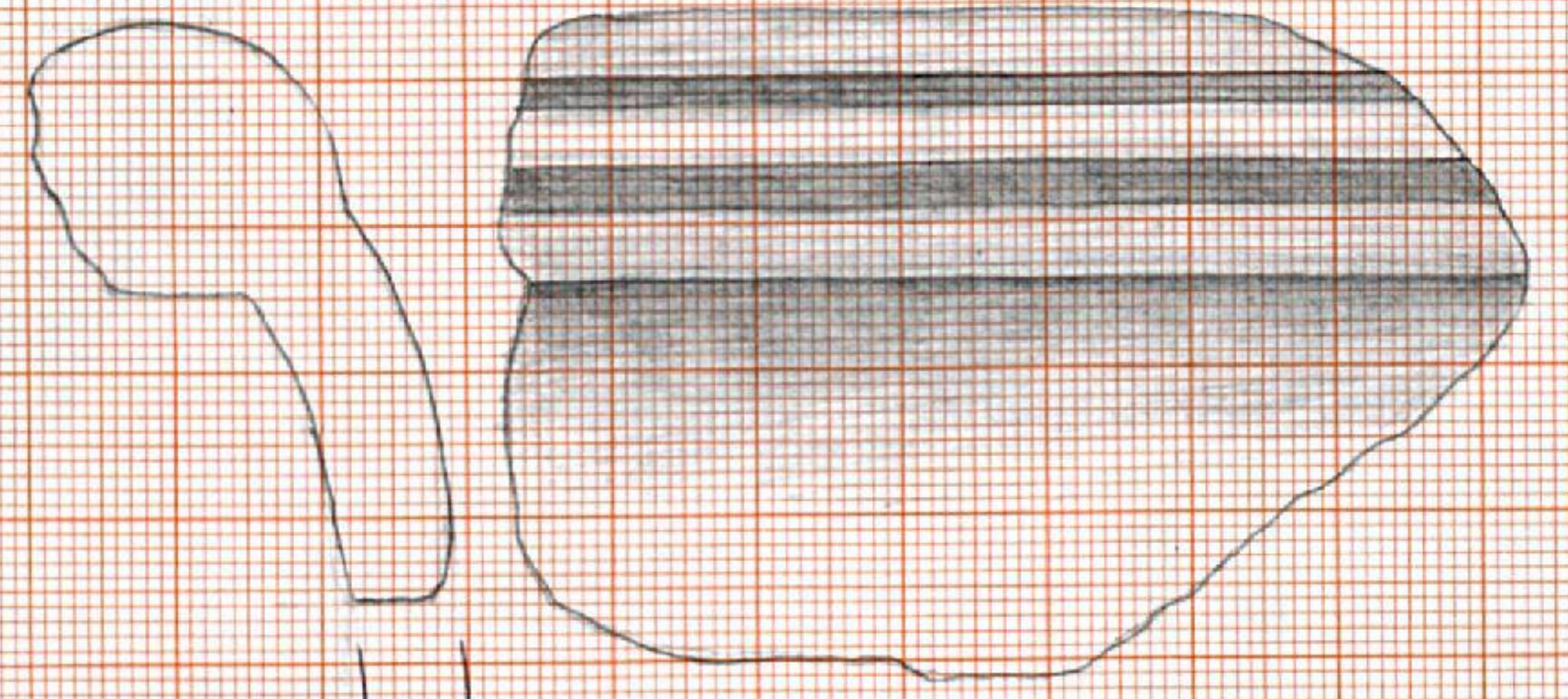
LZ 41 $\varnothing \sim 30\text{cm}$



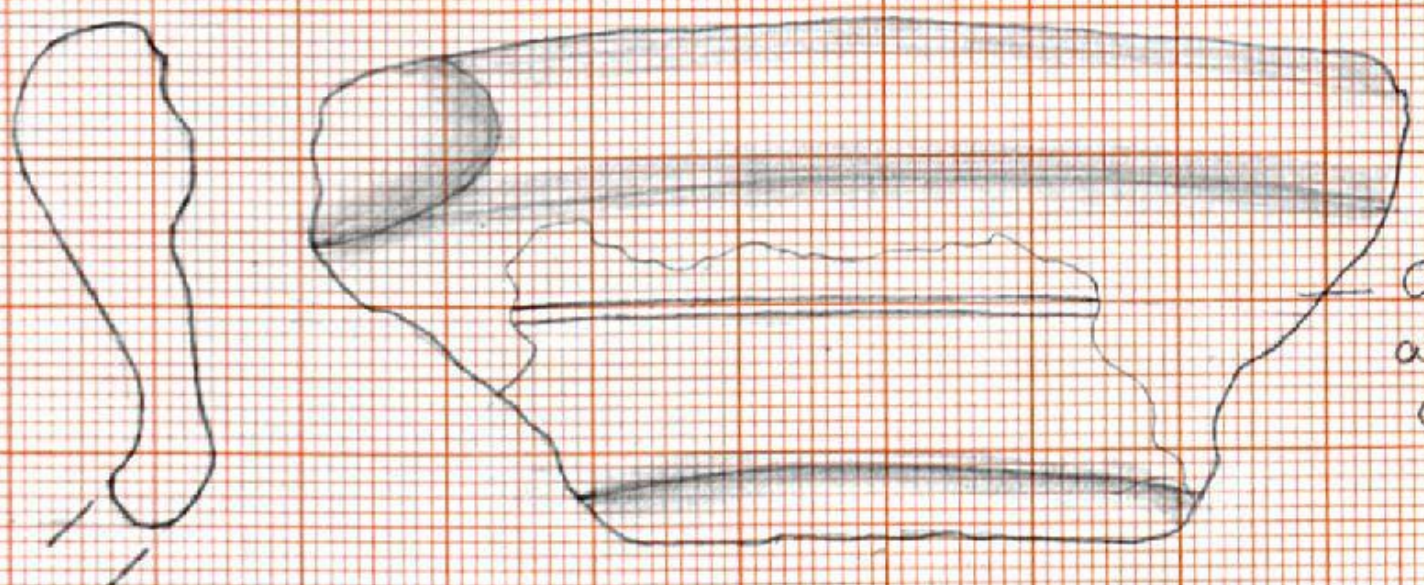
LZ 40 $\varnothing \sim 30\text{cm}$



LZ 40 $\varnothing \sim 26\text{cm}$



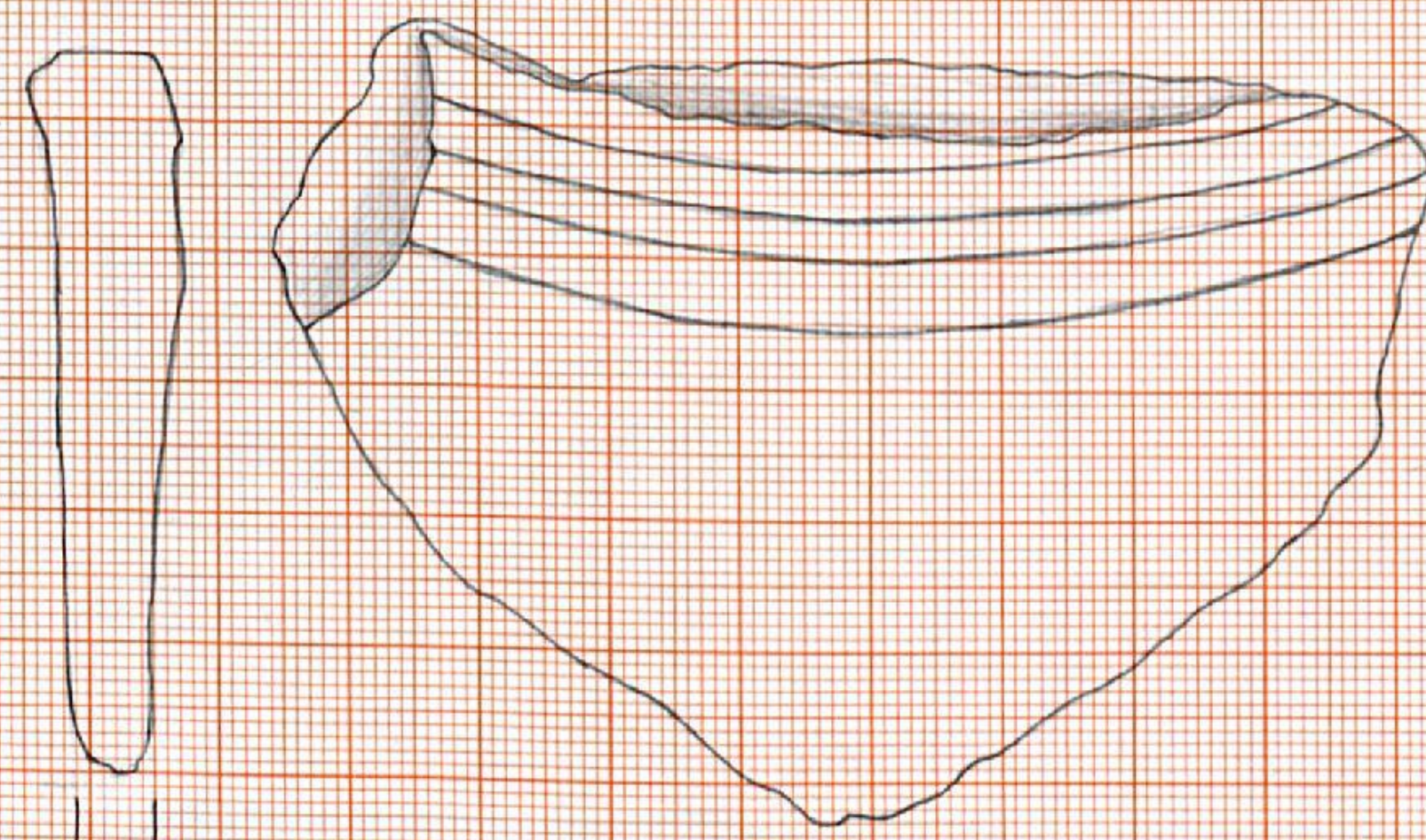
LZ 42 $\varnothing \sim 30\text{cm}$



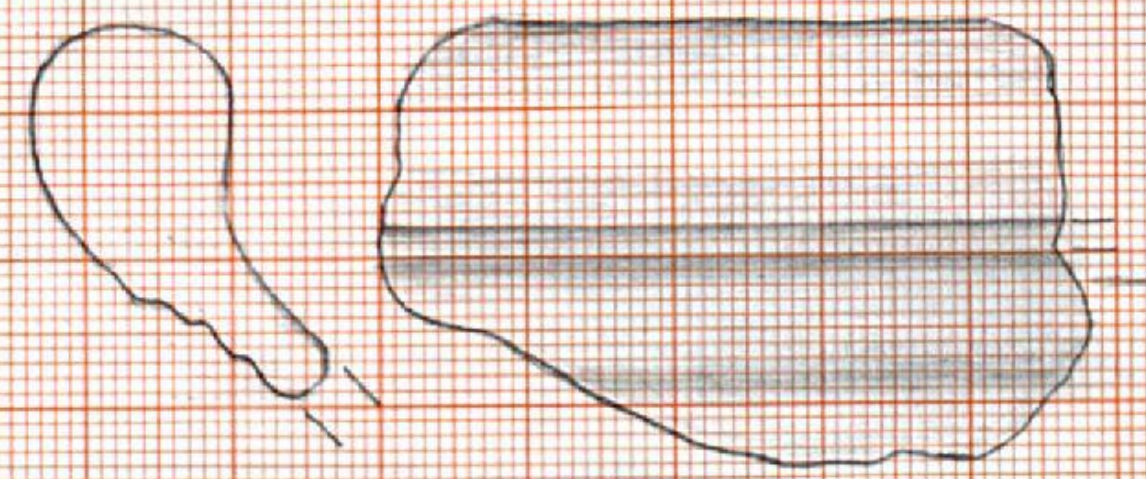
LZ 40 $\varnothing \sim 24\text{cm}$

nicht horizontal

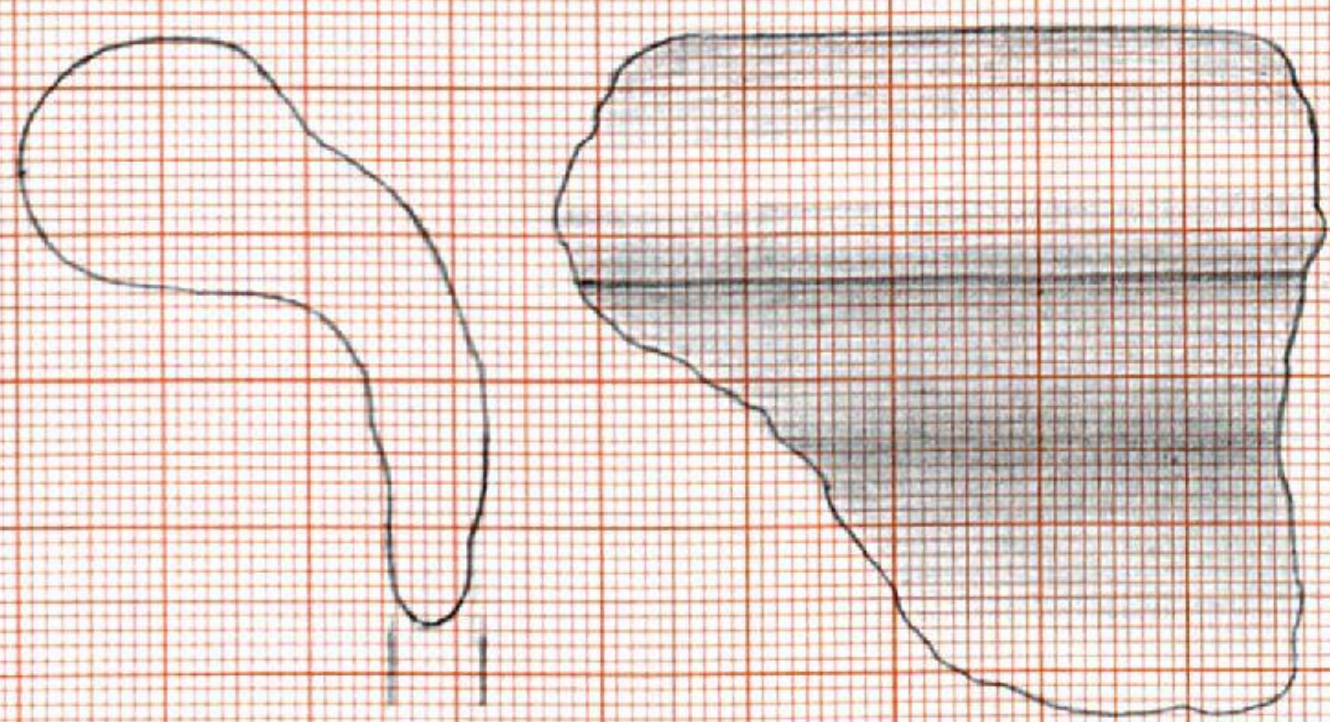
oberer Rand abgeflacht



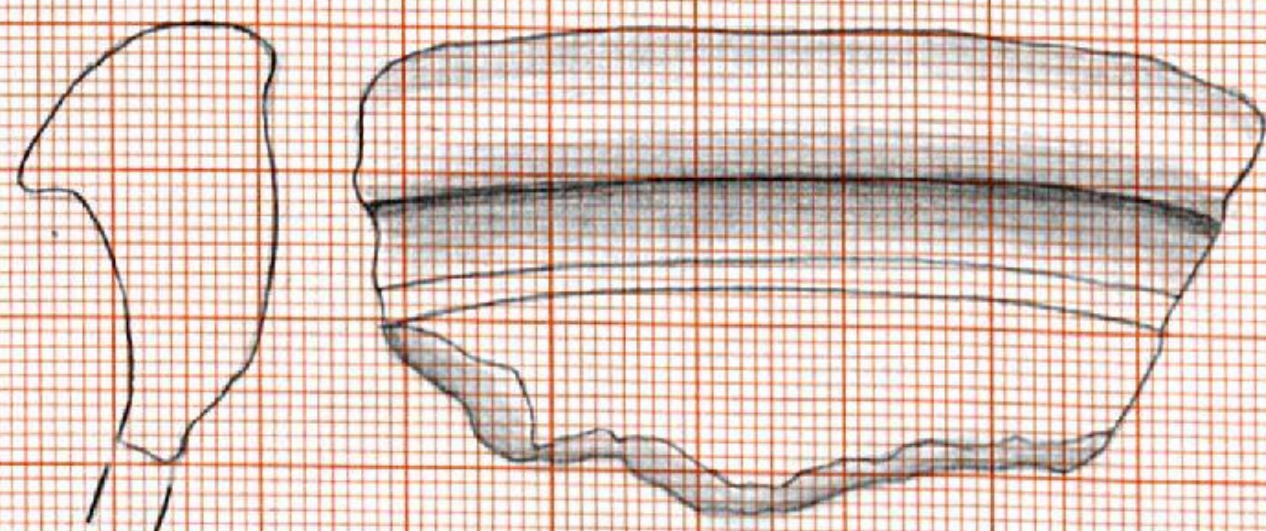
LZ 40



LZ 42 $\varnothing > 30\text{cm}$



LZ 40 $\varnothing \sim 30\text{cm}$



LZ 41

nicht horizontal!

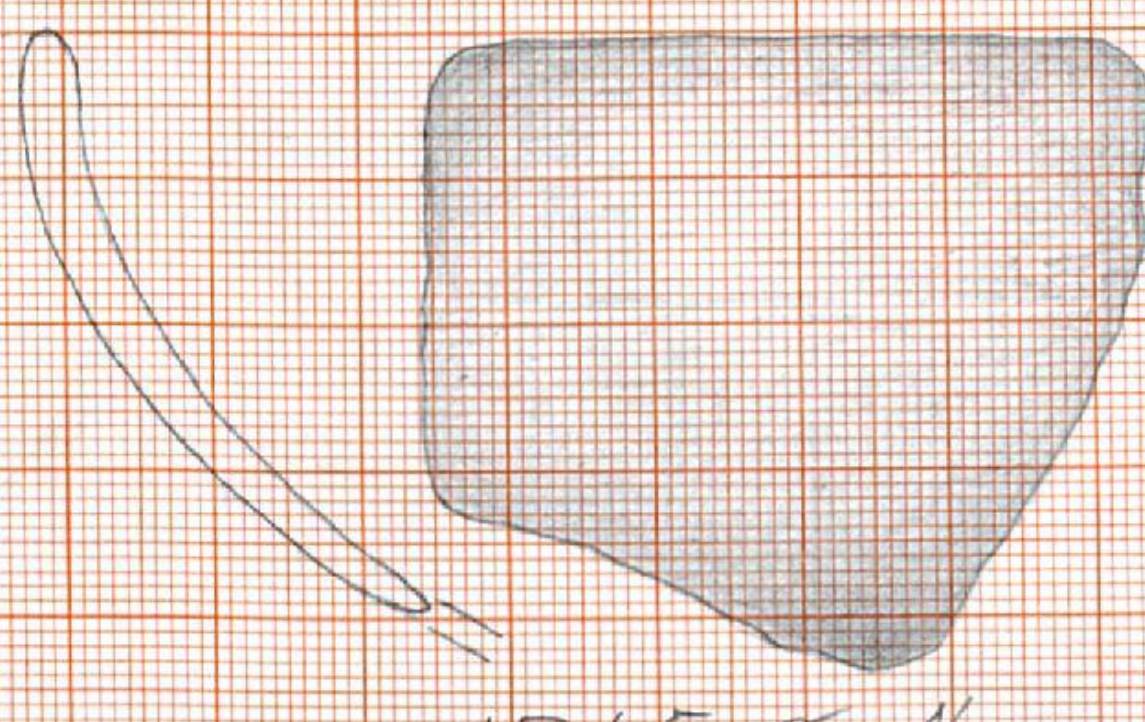
OK02/75

Mietlande Zschlitz, 2001
LZ 43 bis 47-1
1:1
13.11.2002
Diana Koderess, Tchernai

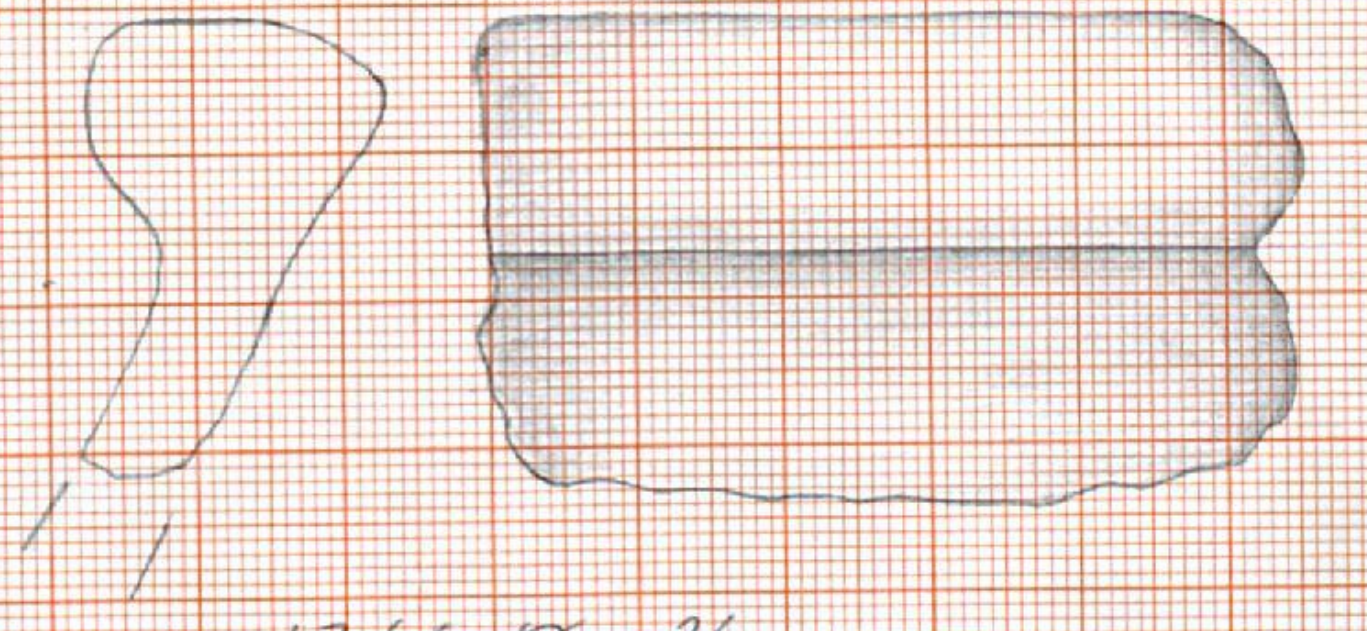
A 3 297 x 420 mm



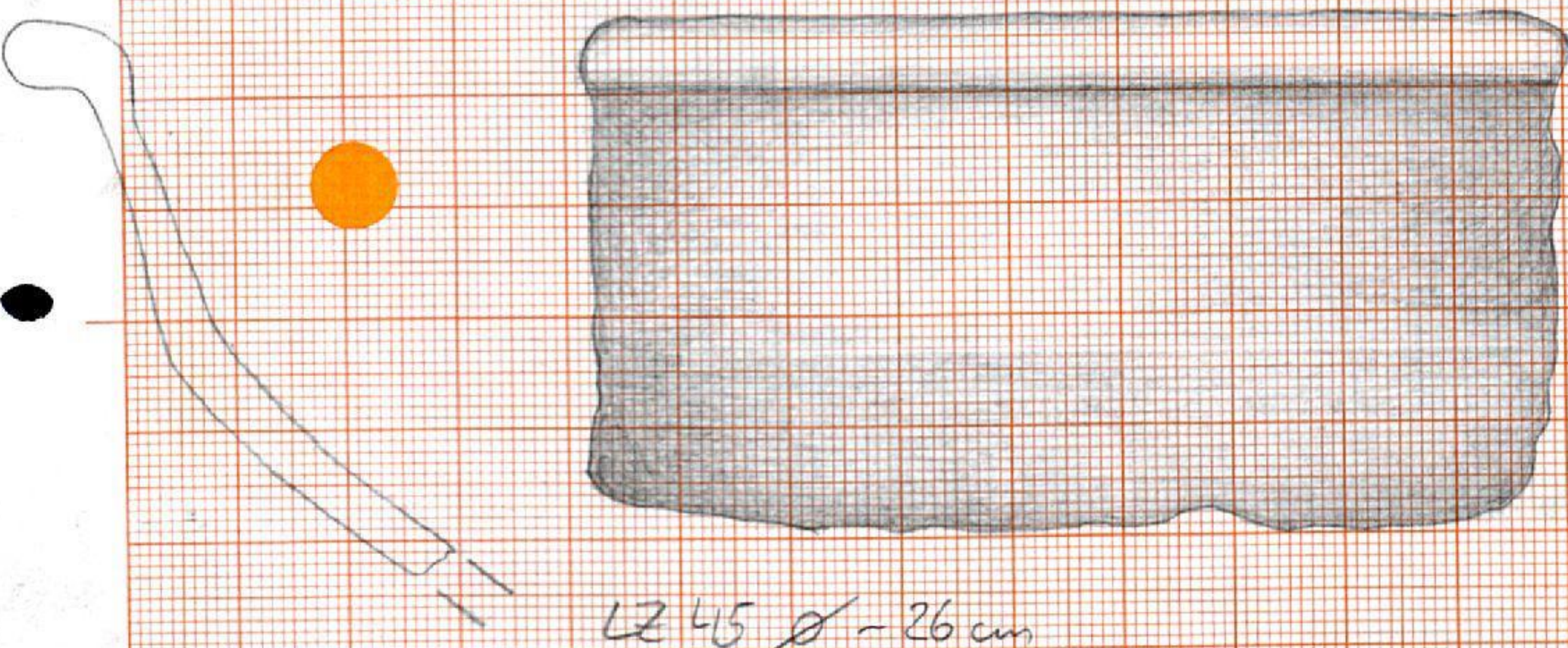
LZ 43 \varnothing ~ 35 cm



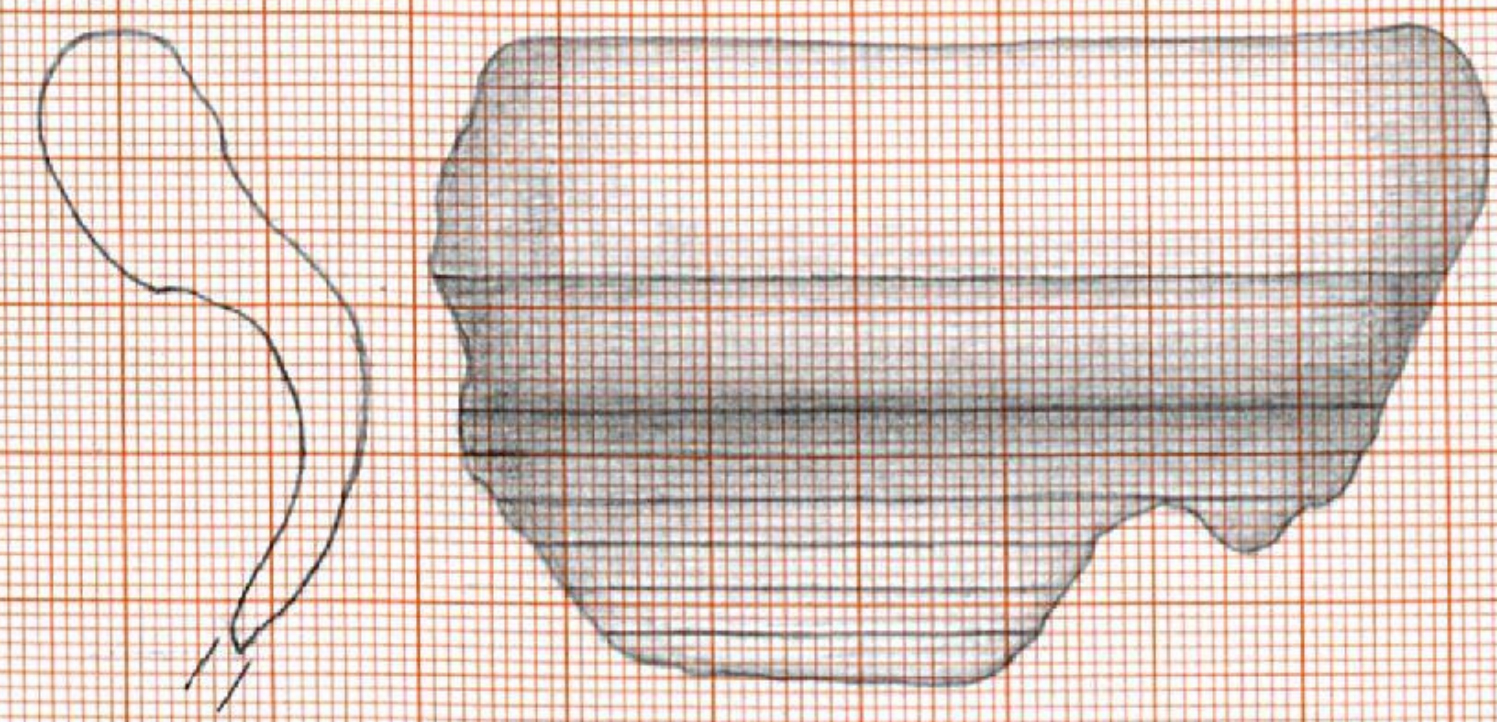
LZ 45 \varnothing ~ 16 cm



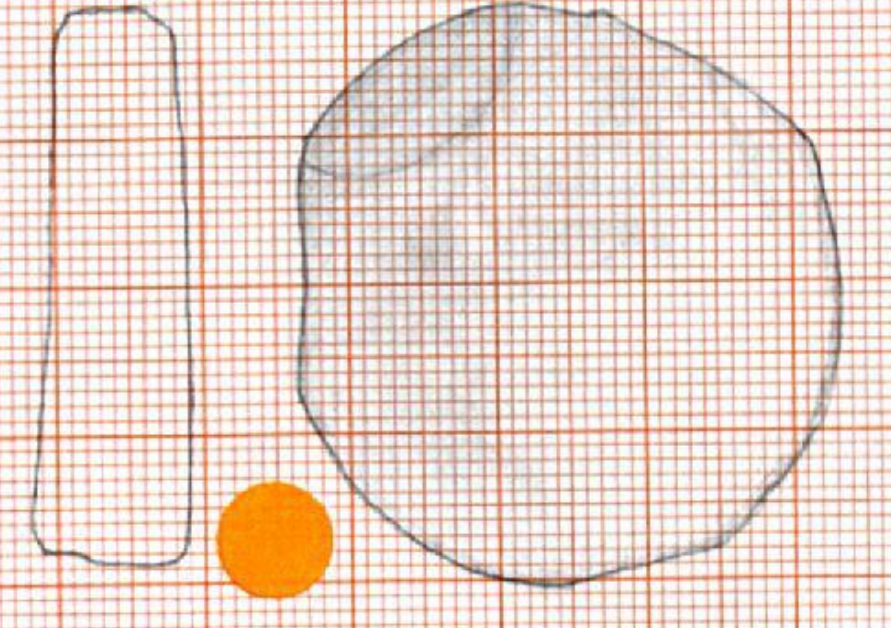
LZ 46 \varnothing ~ 26 cm



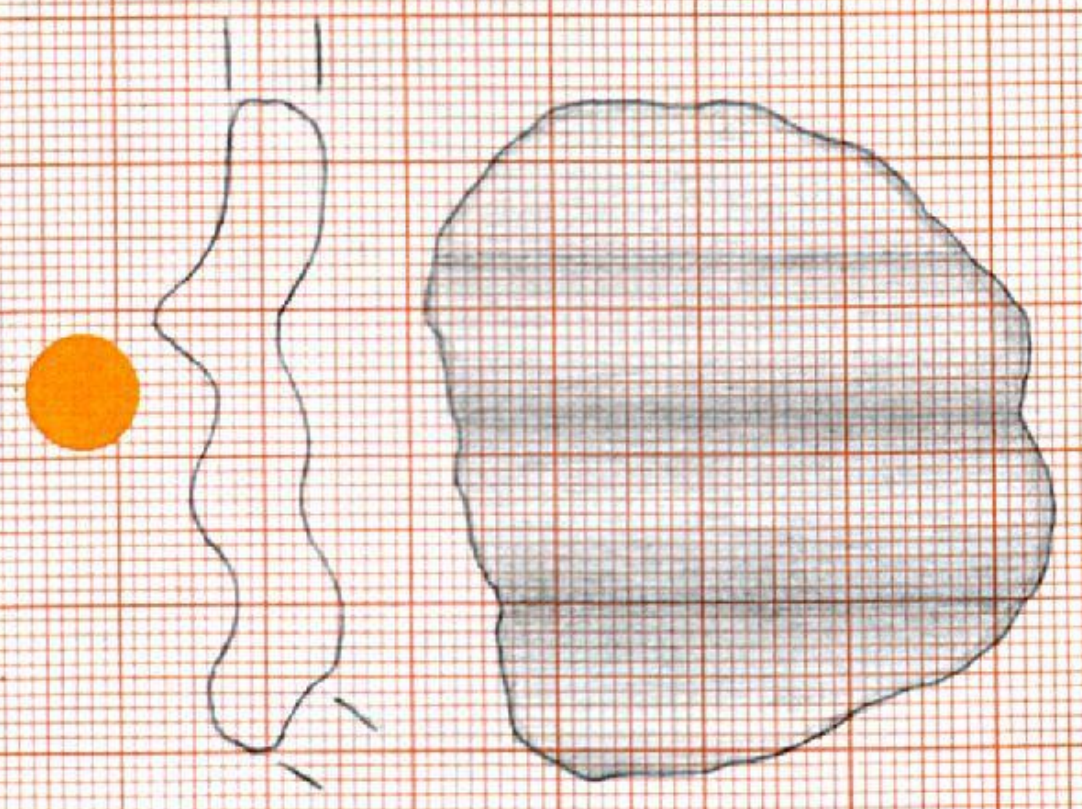
LZ 45 \varnothing ~ 26 cm



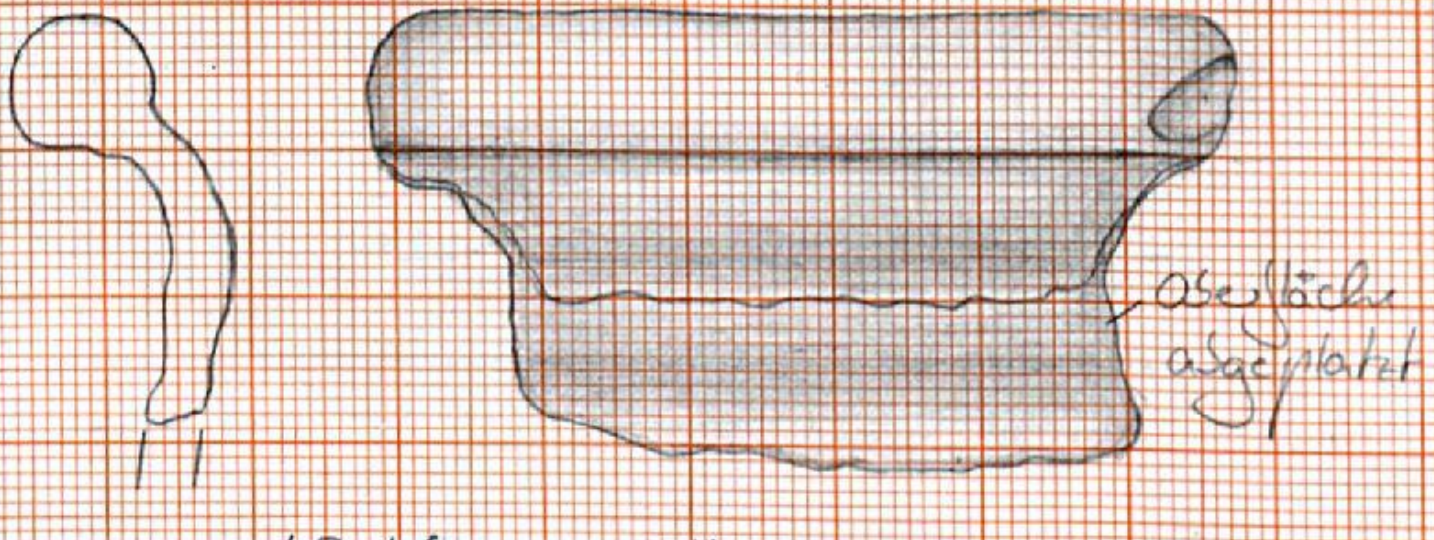
LZ 46 \varnothing ~ 14 cm



LZ 46 \varnothing 3.6 cm

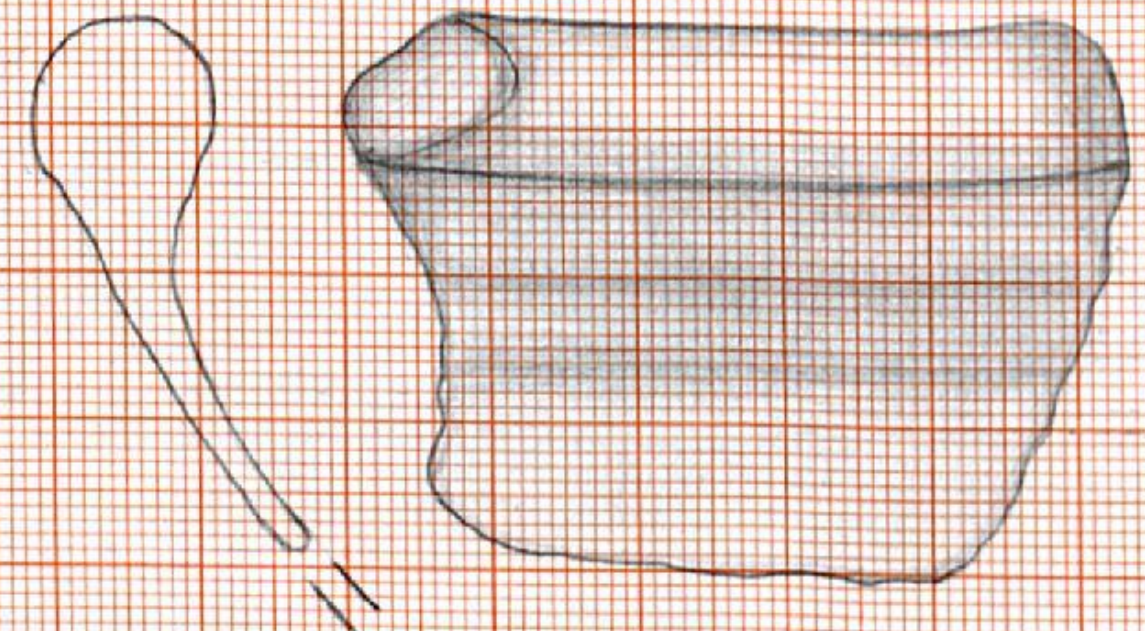


LZ 45

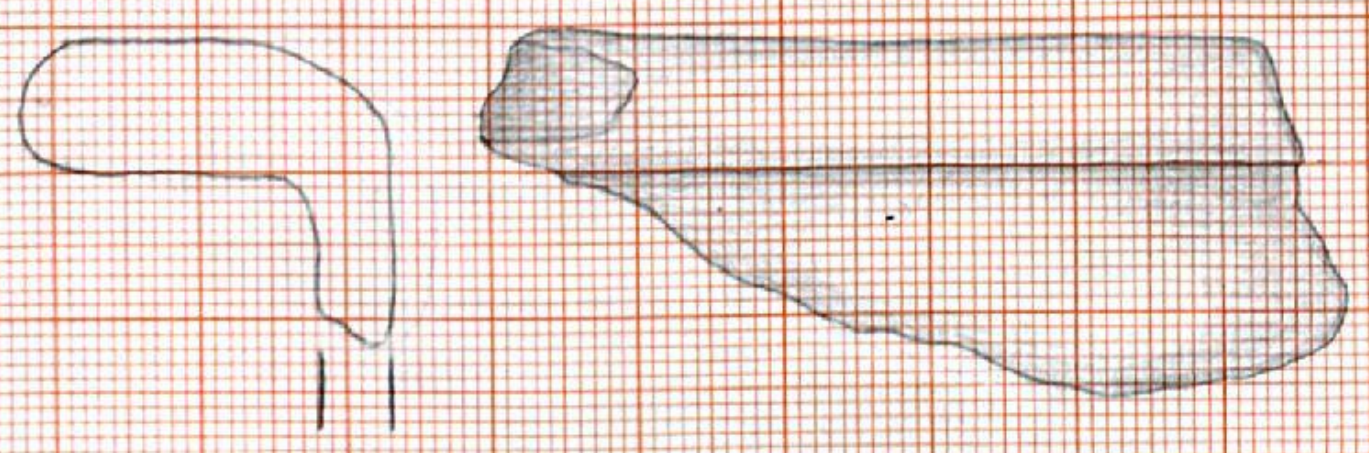


LZ 46 \varnothing ~ 14 cm

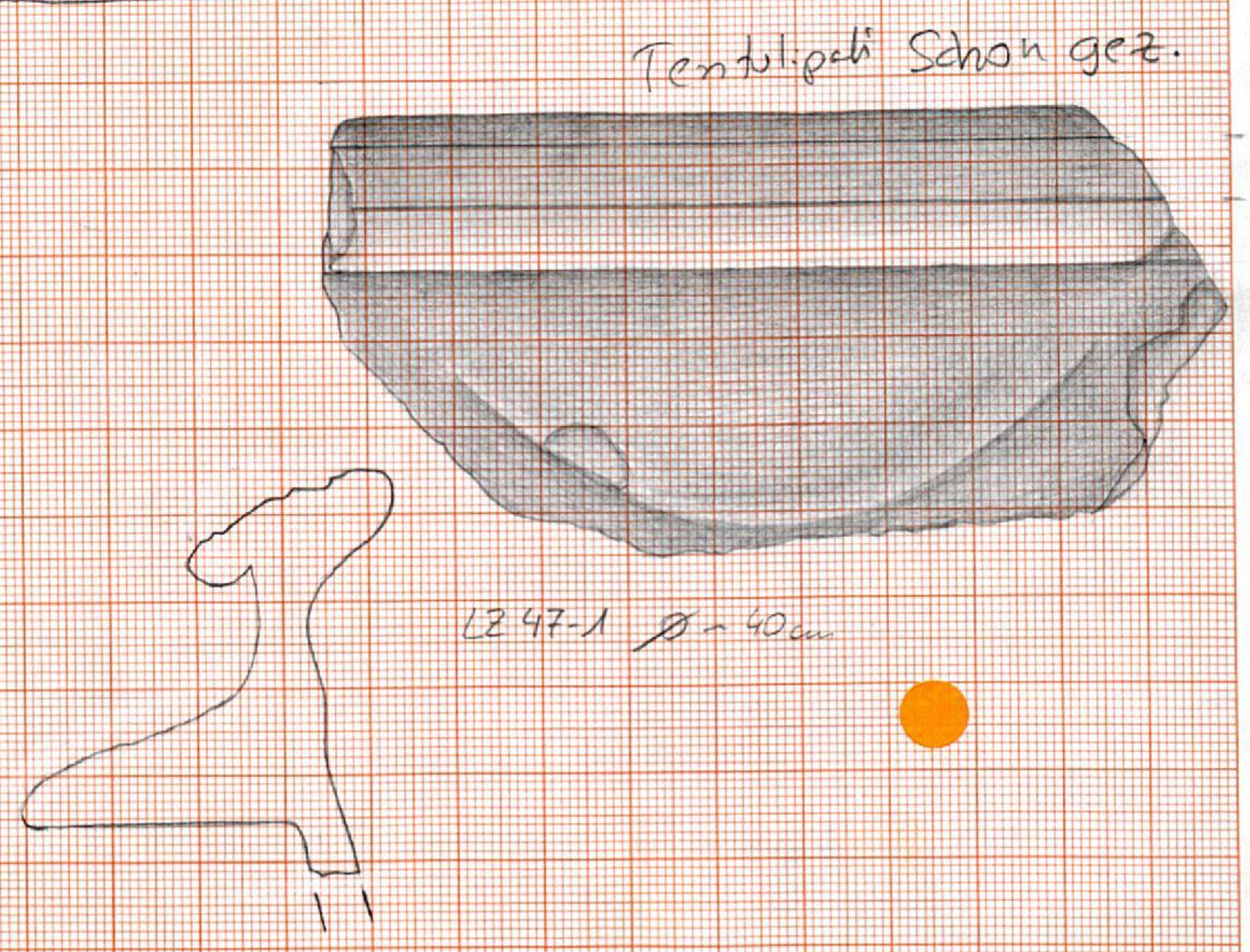
asymmetrisch
asymmetrisch



LZ 46 \varnothing ~ 30 cm



LZ 45 \varnothing ~ 22 cm



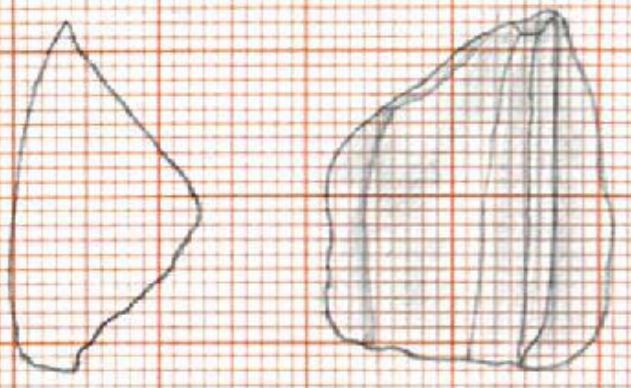
Tentlipeti schon gez.

LZ 47-1 \varnothing ~ 40 cm

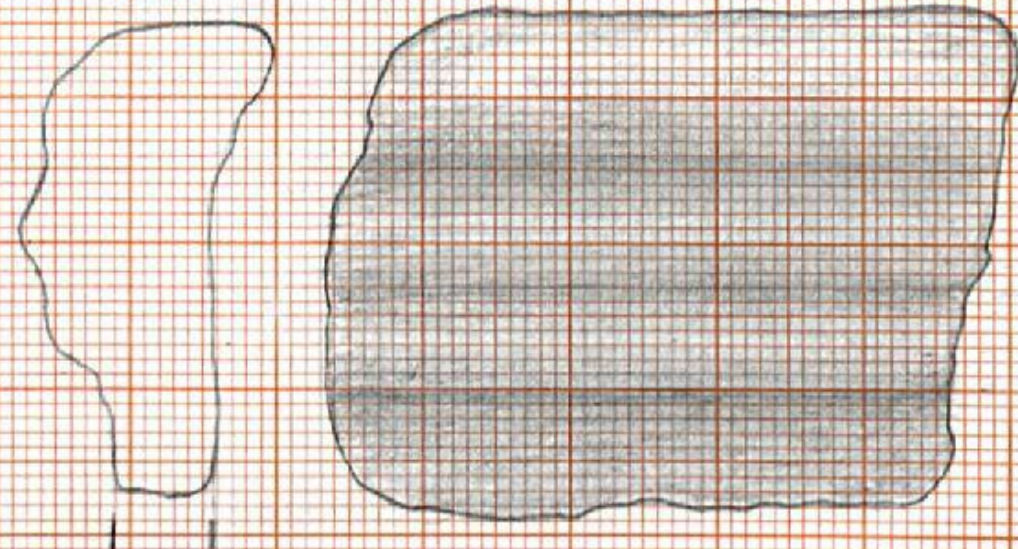
MADE IN GERMANY

ÖR02/1576

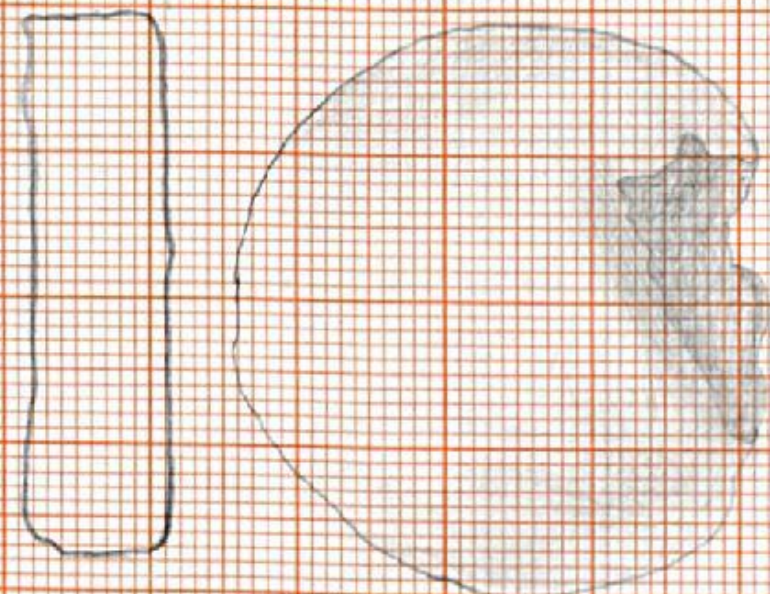
Kleinmunde Bredj... 2001
L2 42, 43, 71, 73 (74)
M. A. /
15. 11. 2002
Diana Kodatress? - Tehran



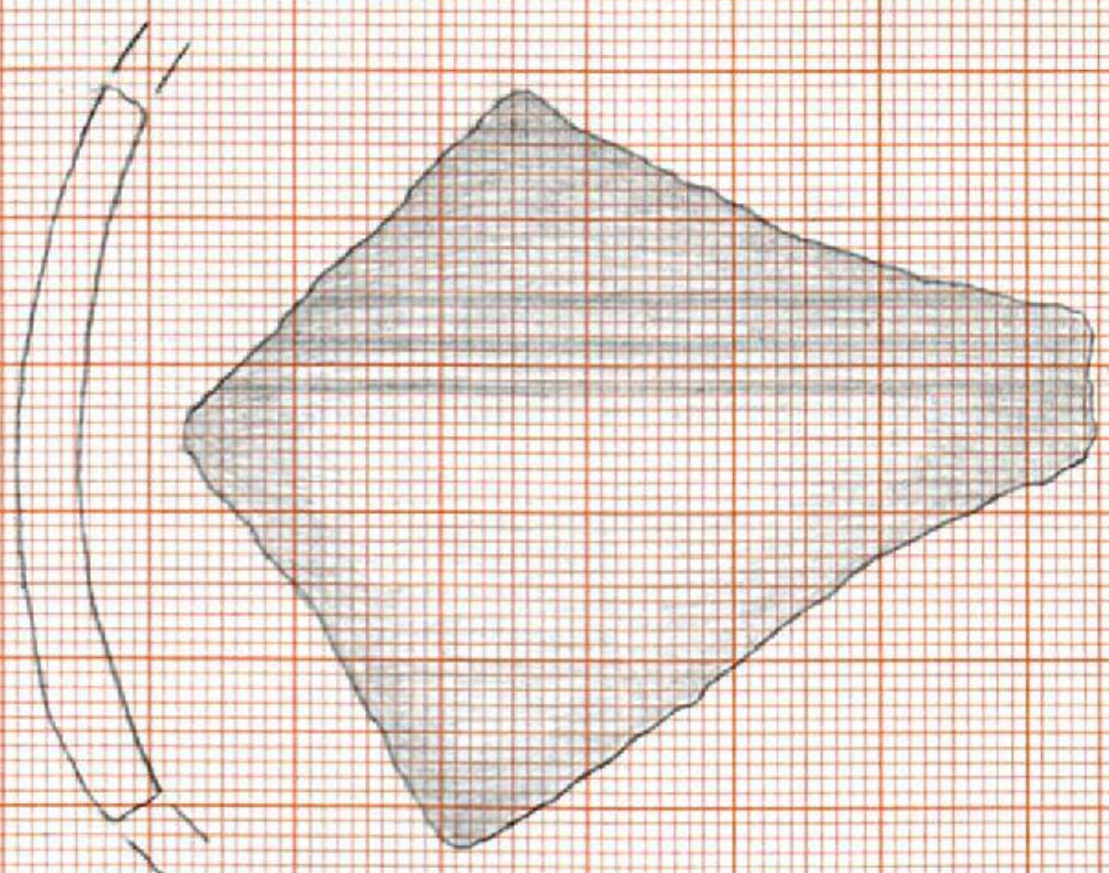
L2 48



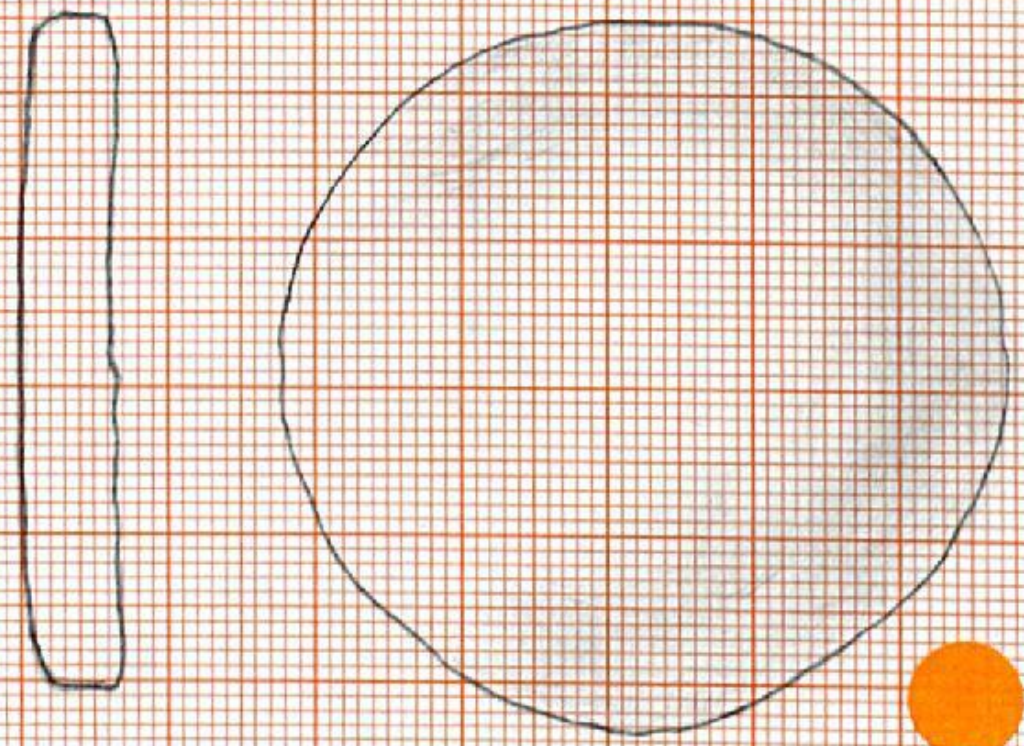
L2 73 $\varnothing \sim 20\text{cm}$



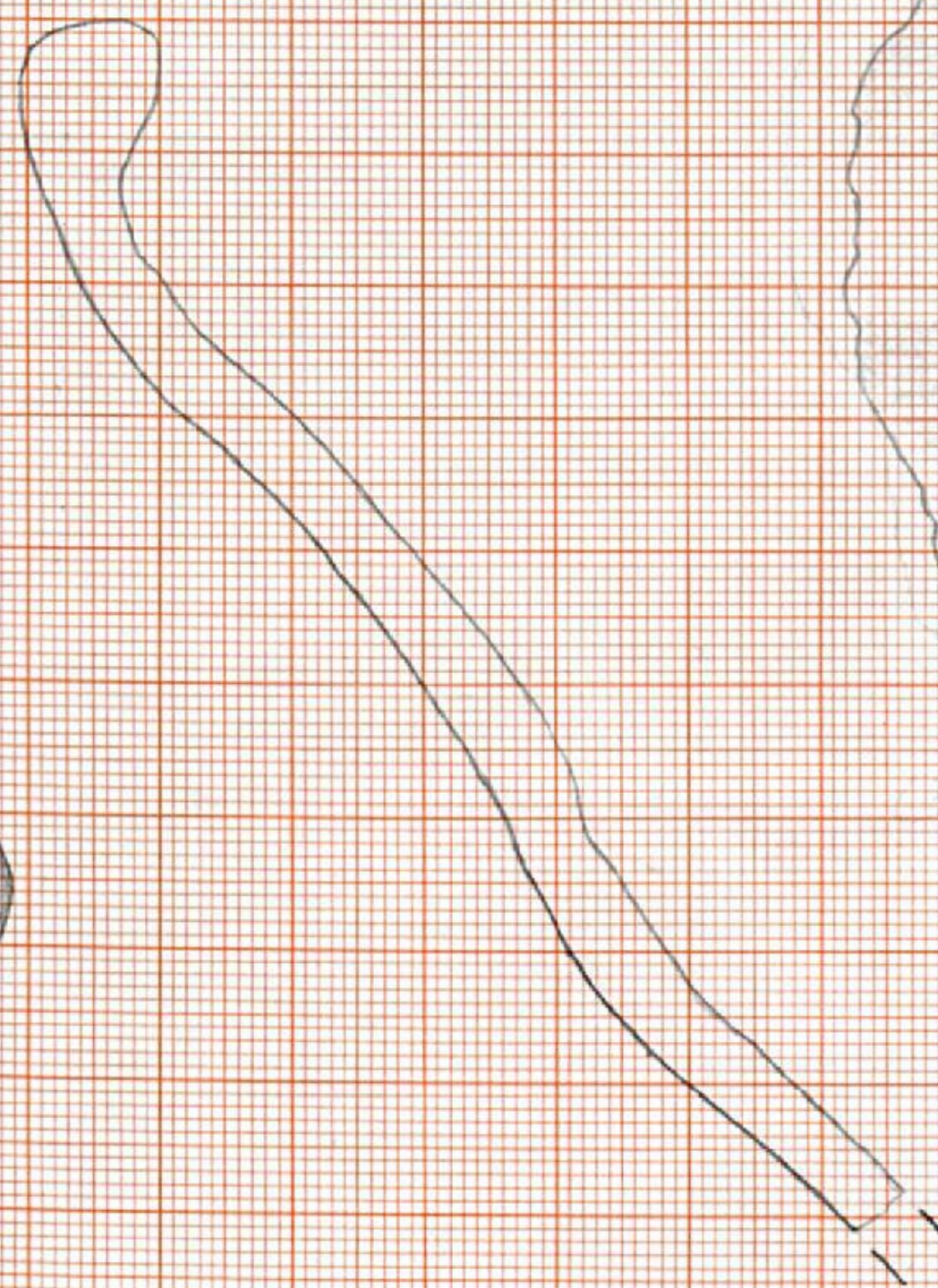
L2 71 $\varnothing 3,6\text{cm}$



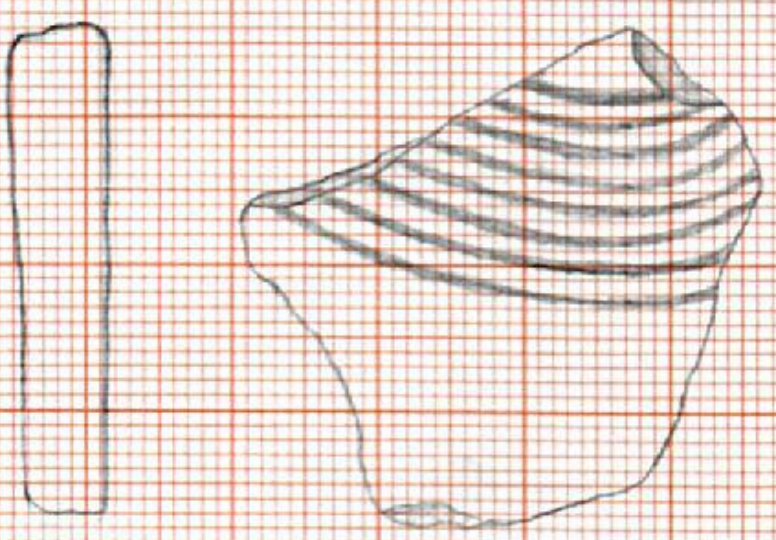
L2 49



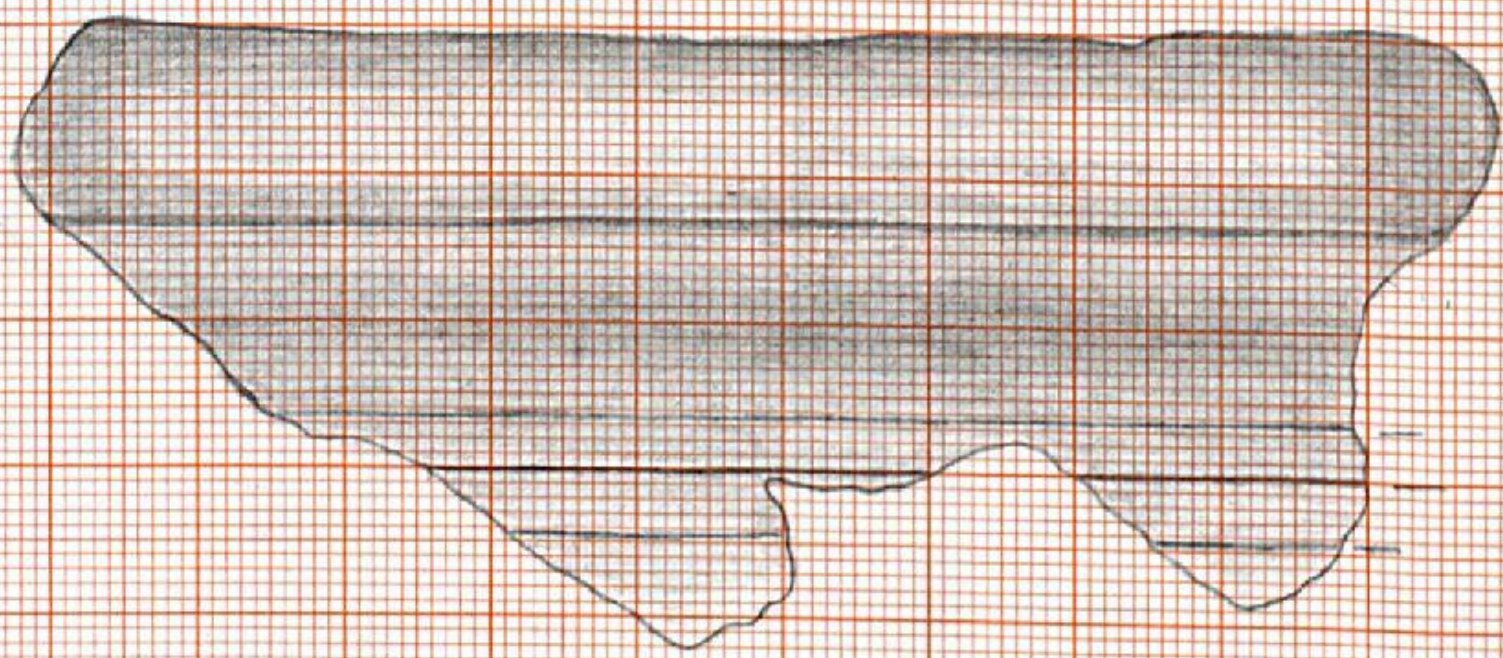
L2 73 $\varnothing 4,5\text{cm}$



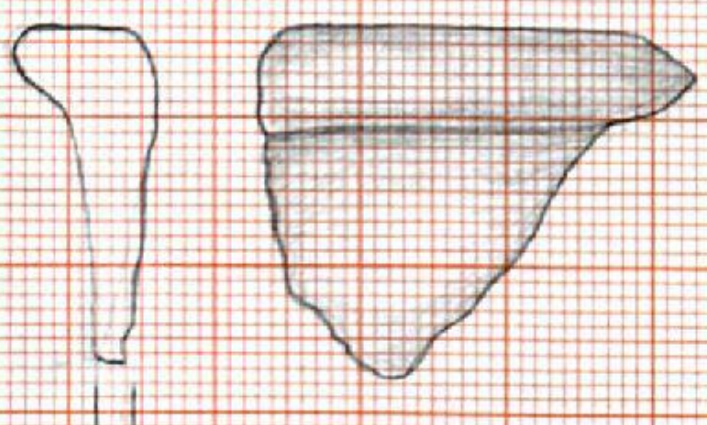
L2 74 $\varnothing \sim 2\text{cm}$



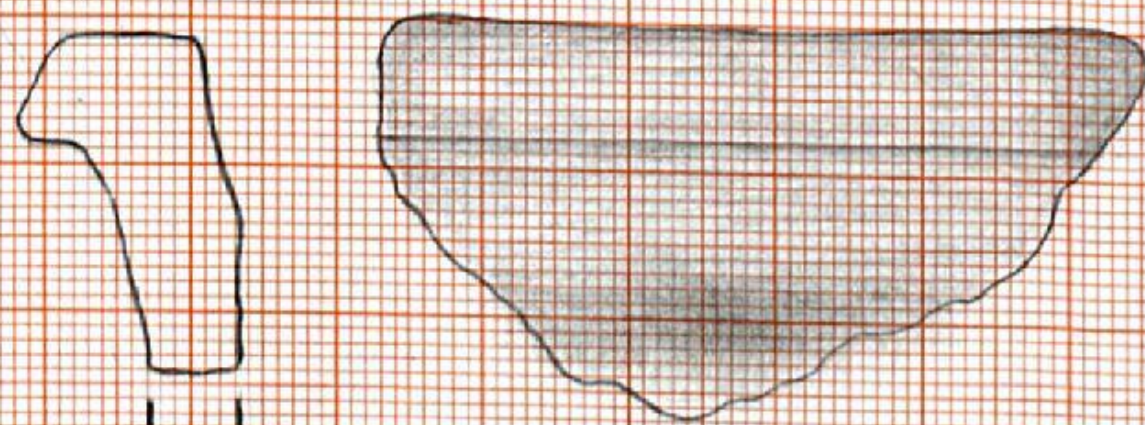
L2 45



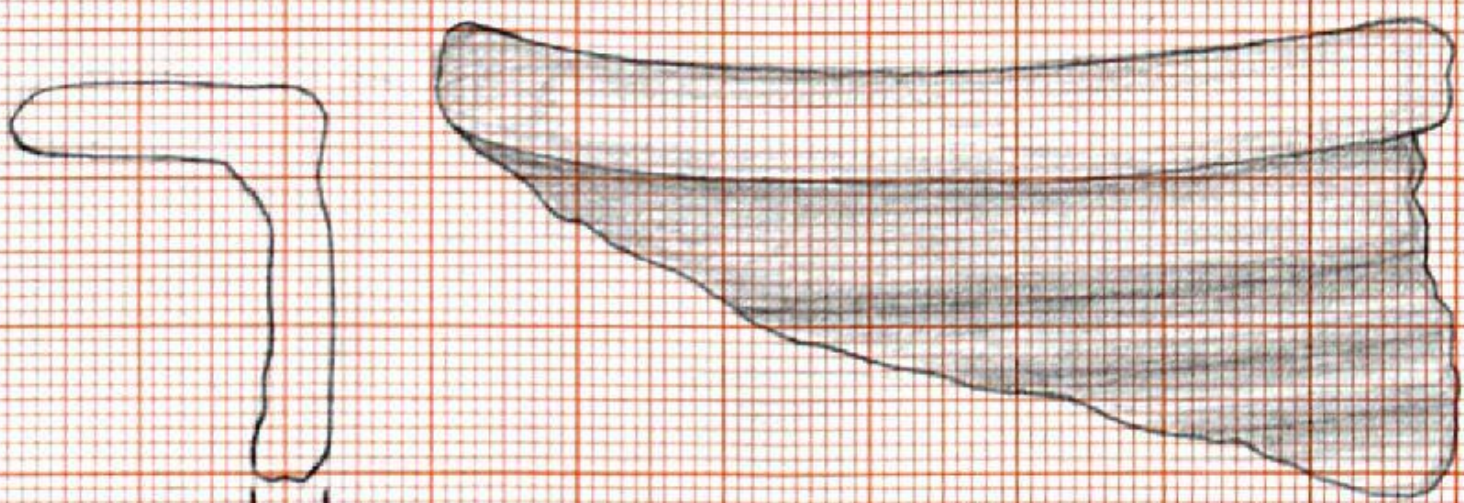
L2 73 $\varnothing \sim 11\text{cm}$



L2 43 $\varnothing \sim 24\text{cm}$




L2 74 $\varnothing \sim 20\text{cm}$



L2 73 $\varnothing \sim$

Buchigauh

UKU410 TL



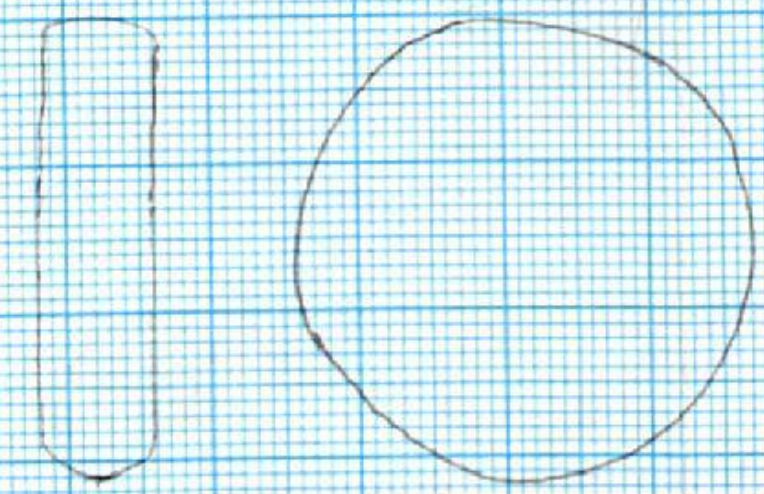
Ø 30

Ø 10



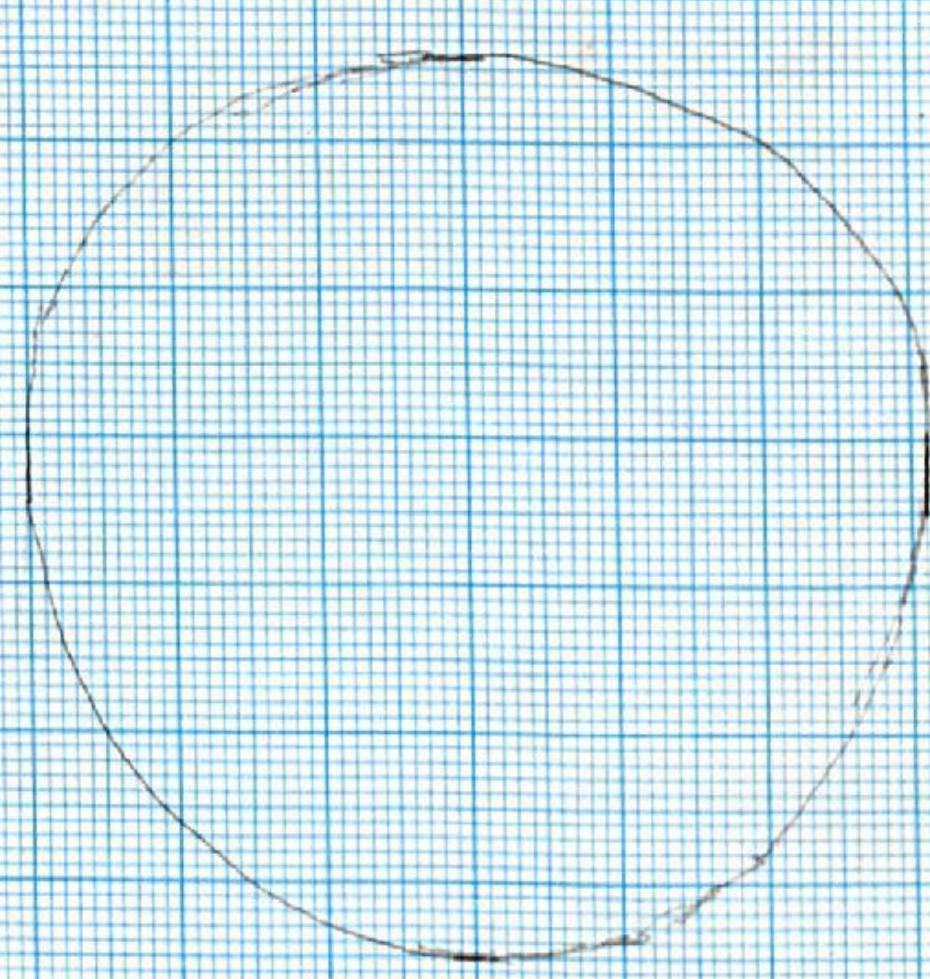

wire-shaped

l2 052

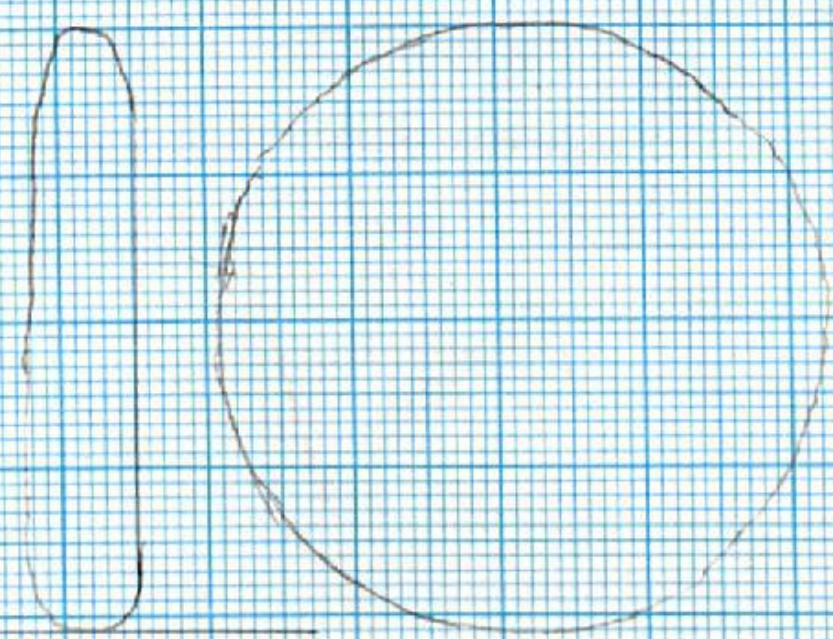


ground & furnished +c

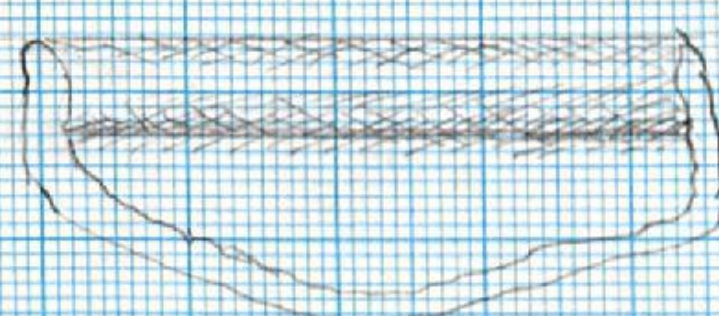
l2 56
granite
old breaker



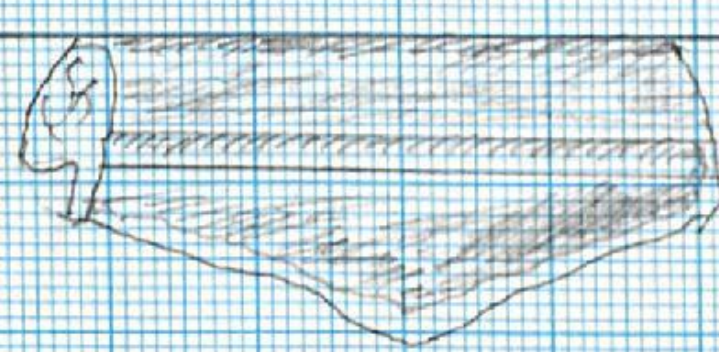
l2 051 many strands belong to l2 21




Ø 12



Ø 18



Ø 18




Budhigarh

lz 54

Ø 27 cm unzerfasert

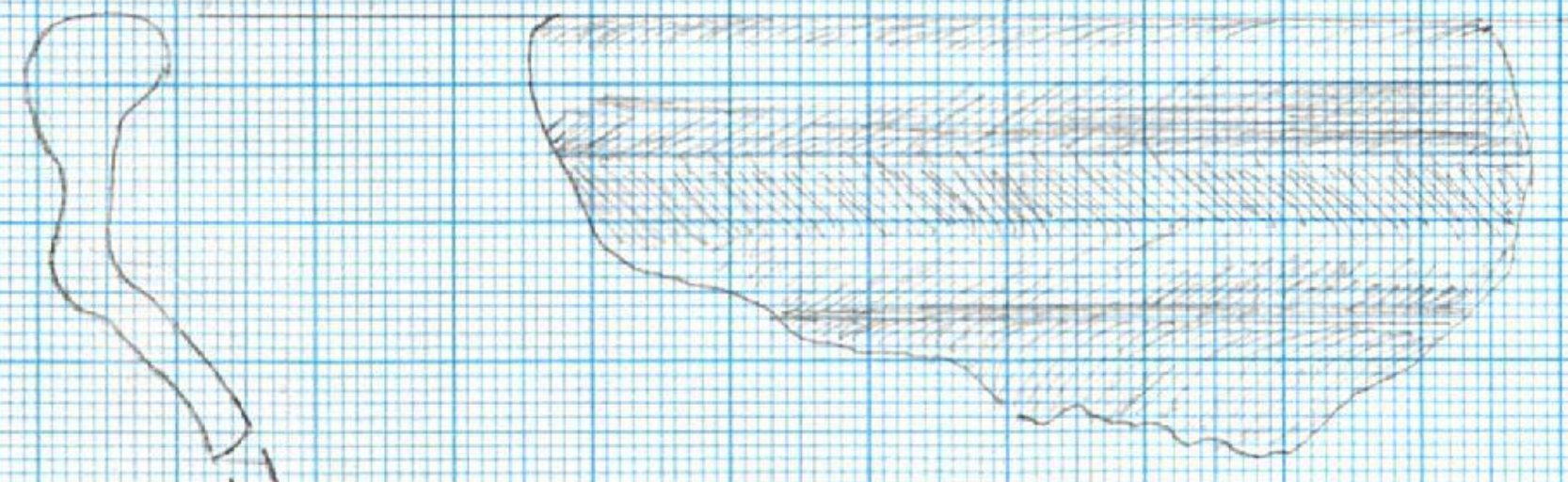
PRW



lz 57

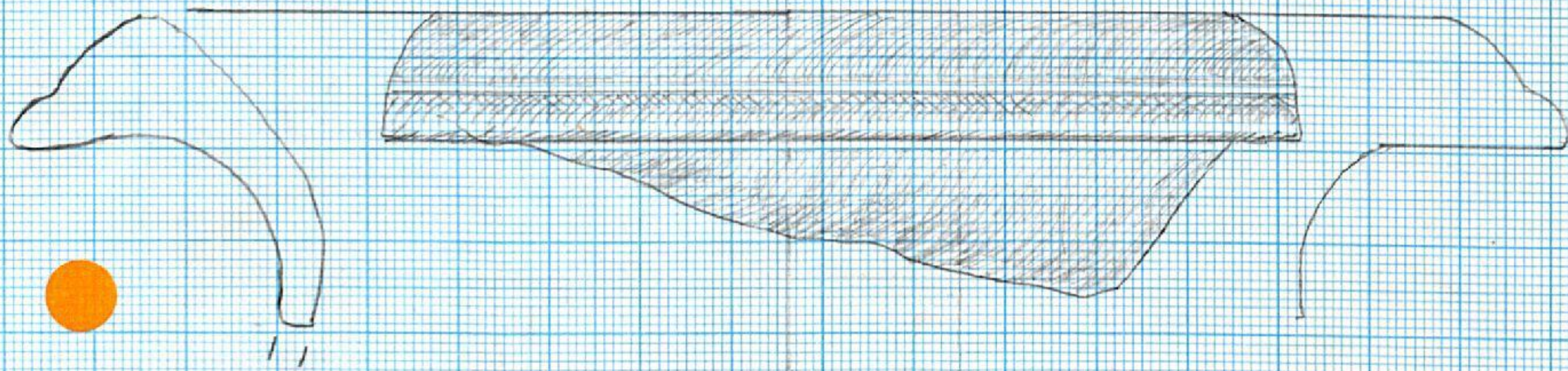
Ø 14

PRW



Ø 14


PRW



Ø 11

PRW


außen




0204170 19

Budhigarn

lz 55



to reinforced steel →
gaming pier



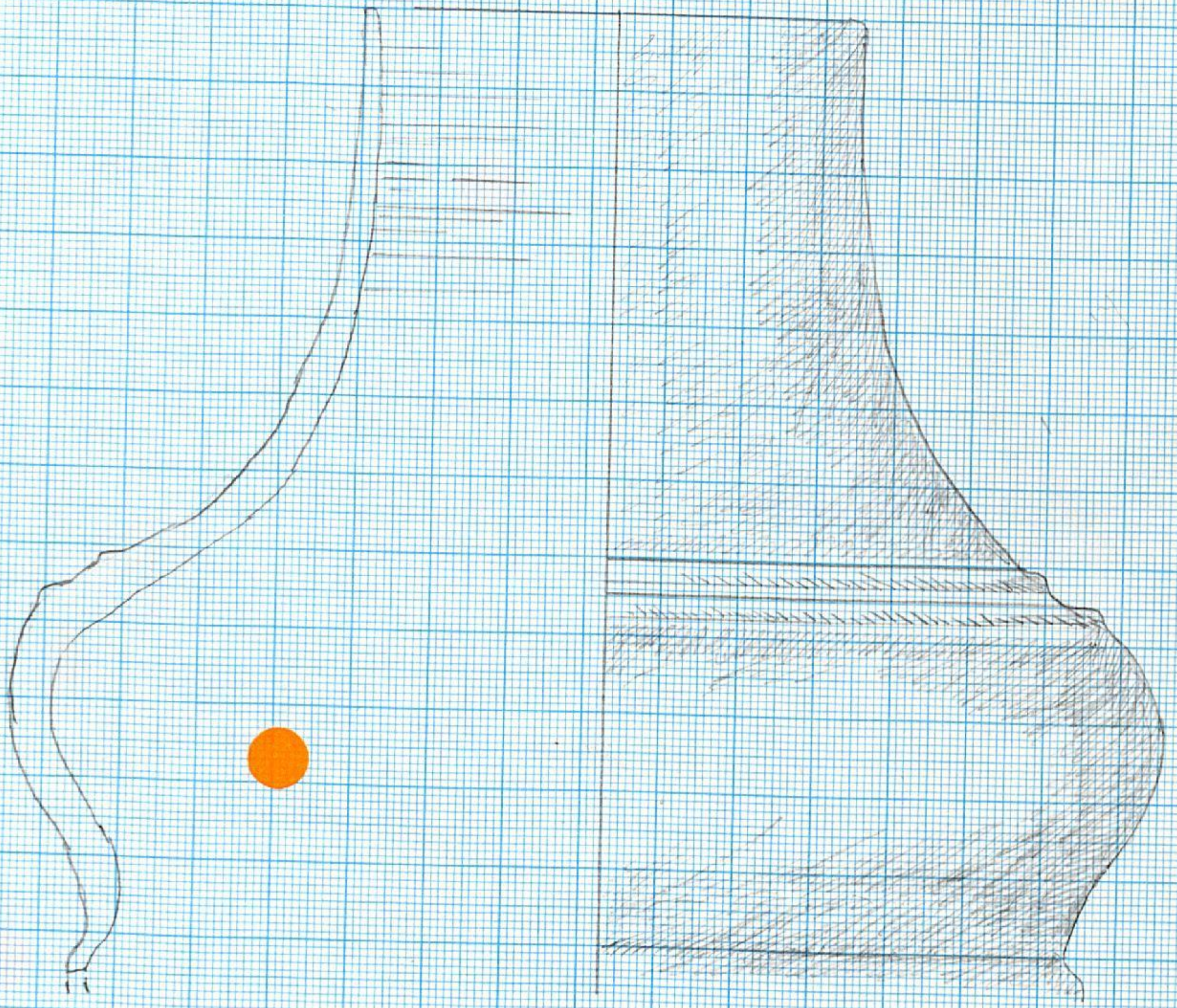
DB

wheel-tuned

1257
(00)

0202/18 80

Prüf



MADE IN GERMANY

A3 297 x 420 mm
FS

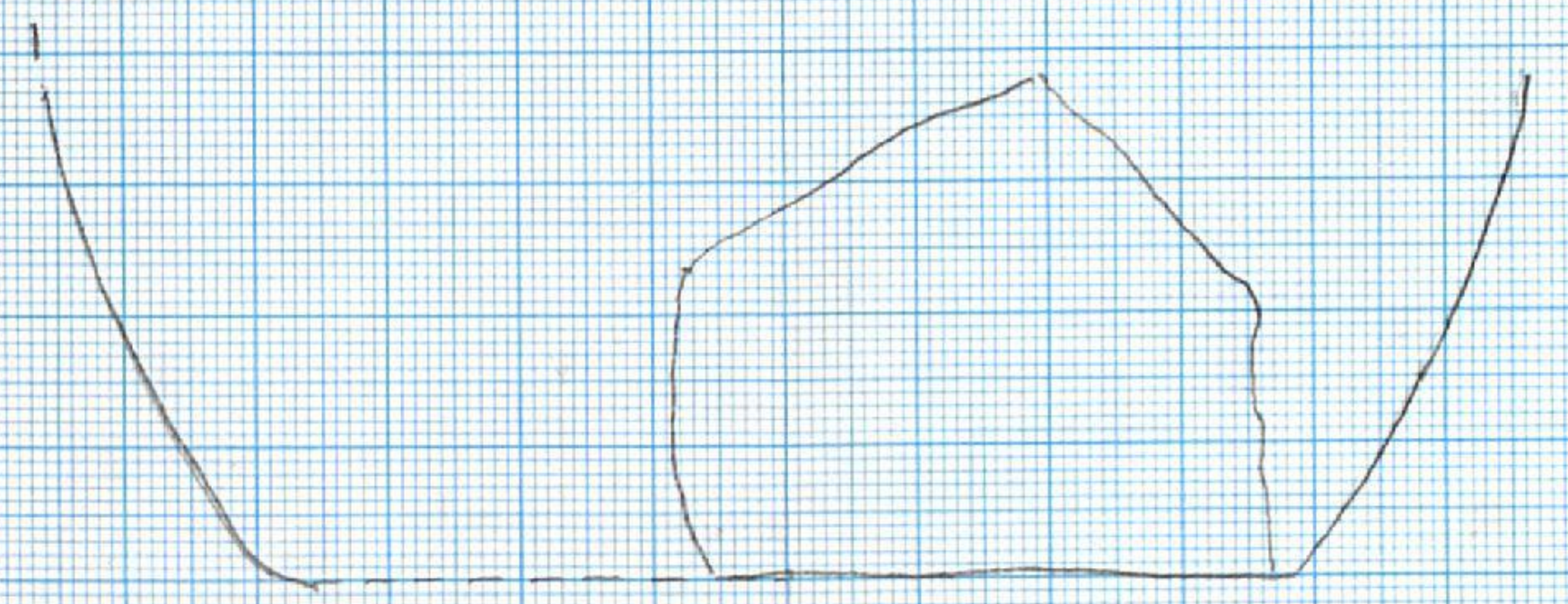

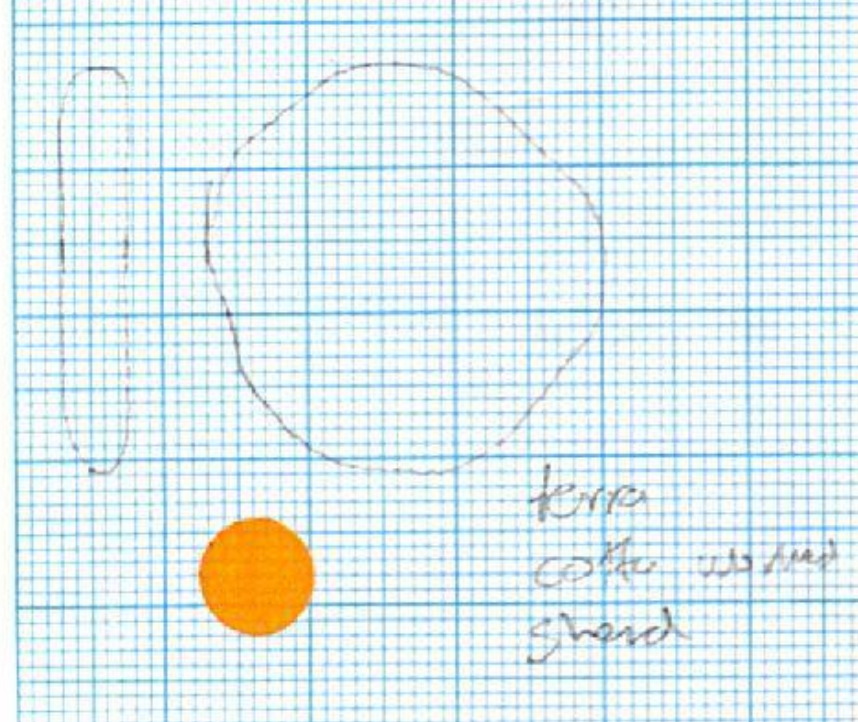
B/D

0202/88

L258


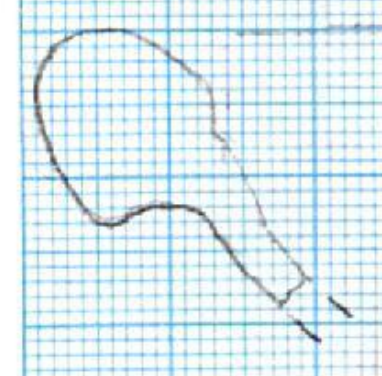
L267

ØB




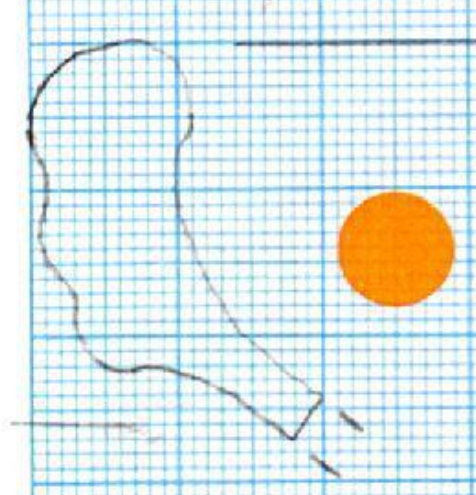
L2059

Ø27 cm



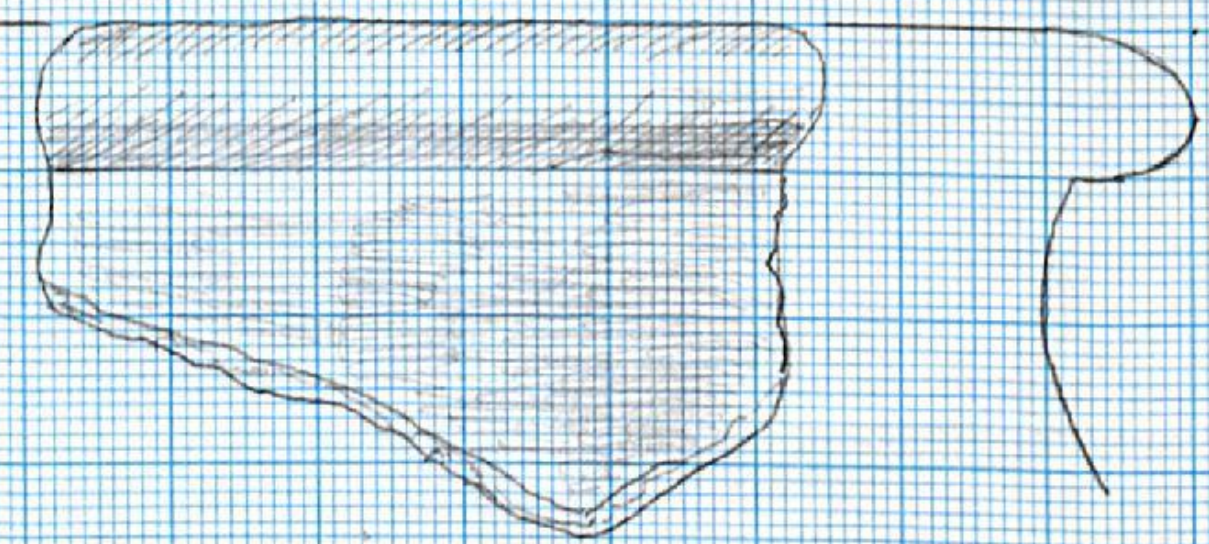
Prw

Ø16 cm



Prw

Ø19



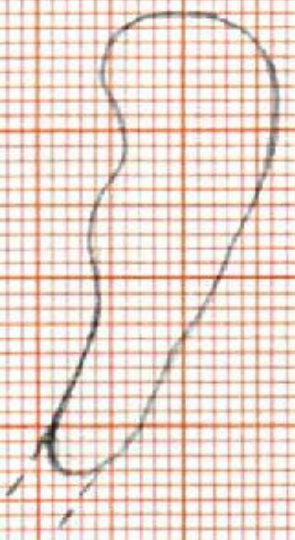
Prw

all 3 wheel-turned

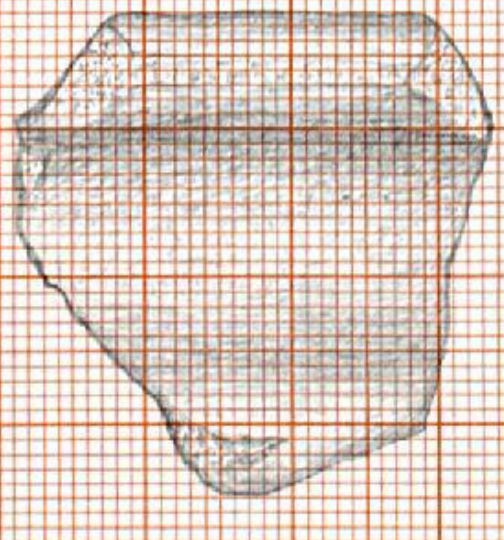
UR 02/82

Kleinfinde Budvinghar 3001
Fundort grid C, Spil XL 160
Maßstab 1:1
14.11.2002
Th. Rosarius

∅ ca 2,6cm



1,7cm



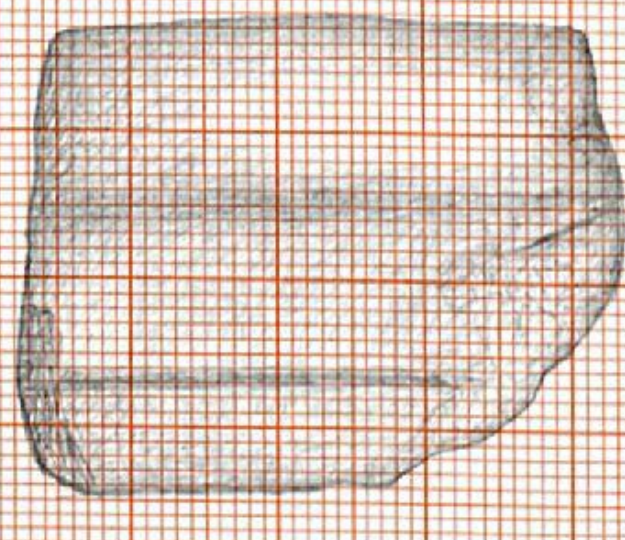
∅ 2,60 3,3cm

3,3cm

∅ ca 3,2cm



1,9cm

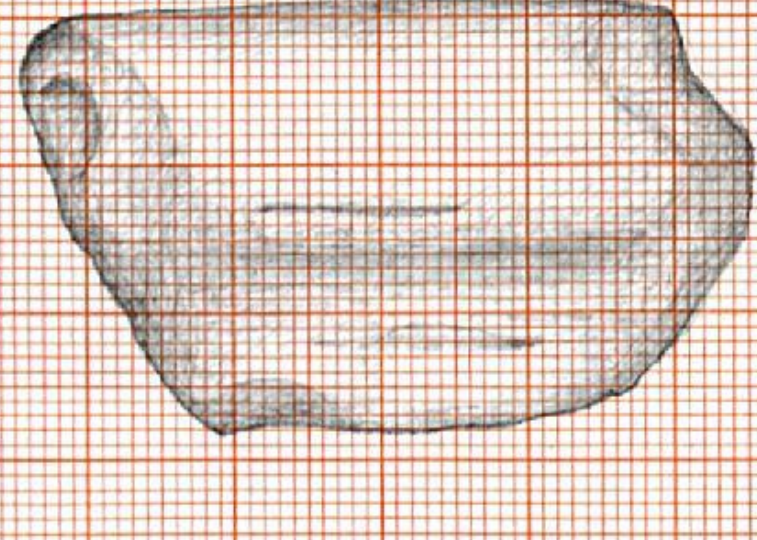


∅ 2,60 4,2cm

3,8cm



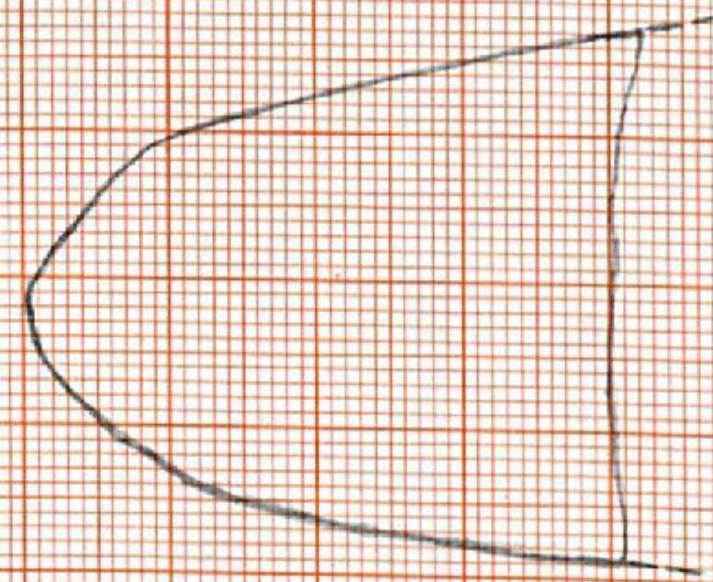
1,2cm



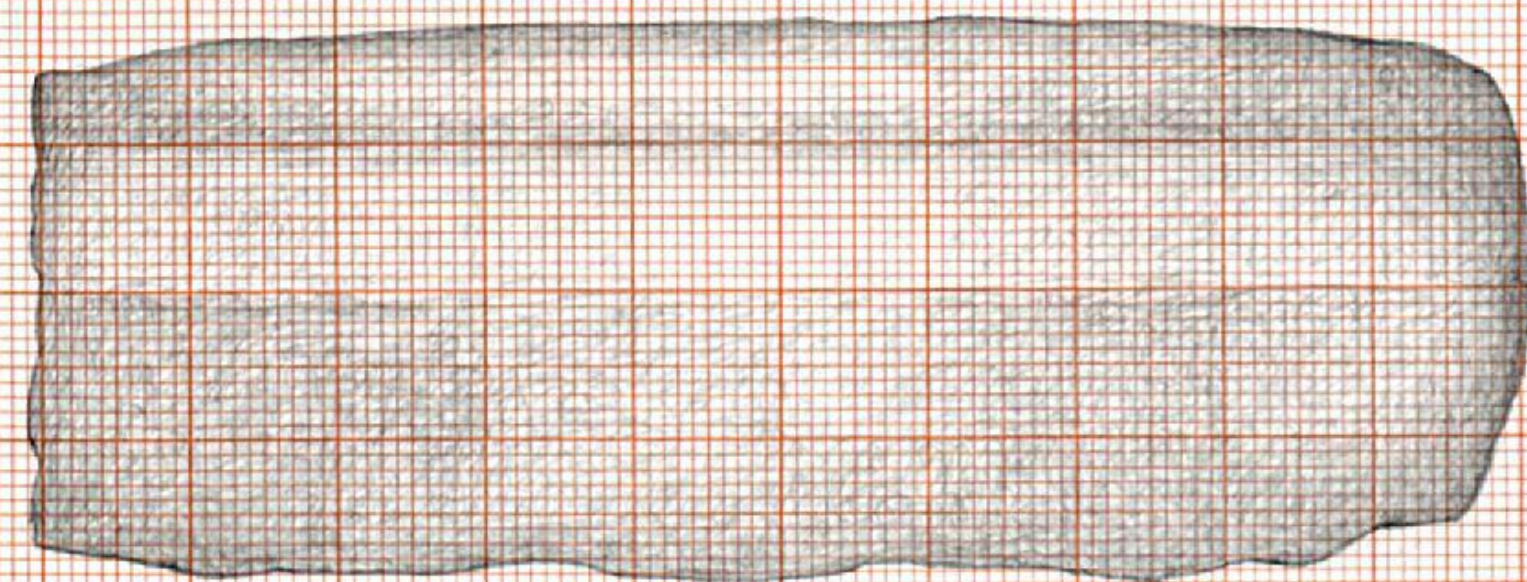
∅ 2,60 5cm

3cm

∅ ca 30cm



4,2cm



∅ 2,60-1

10,3cm

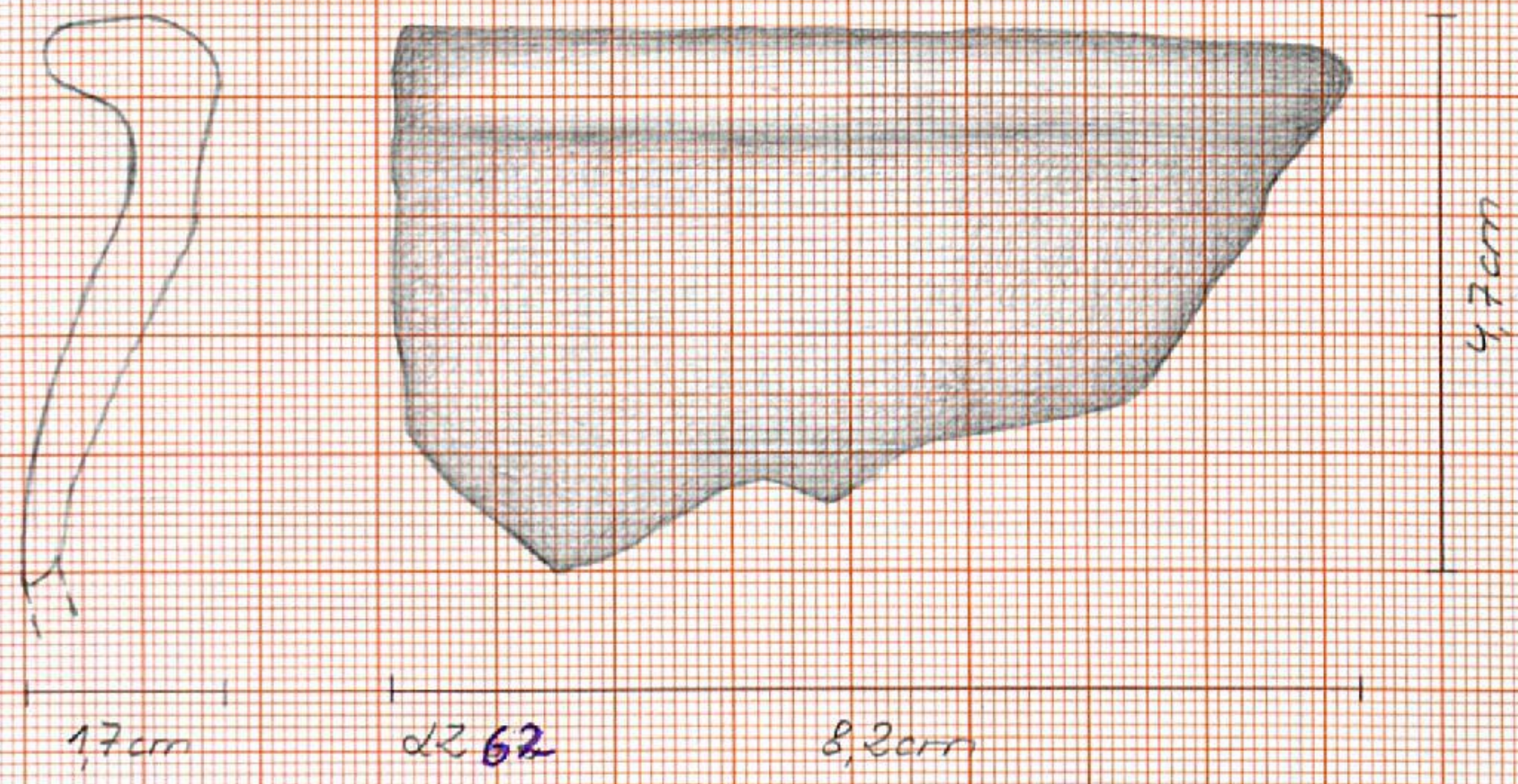
3,9cm

∅ ca 3,2cm

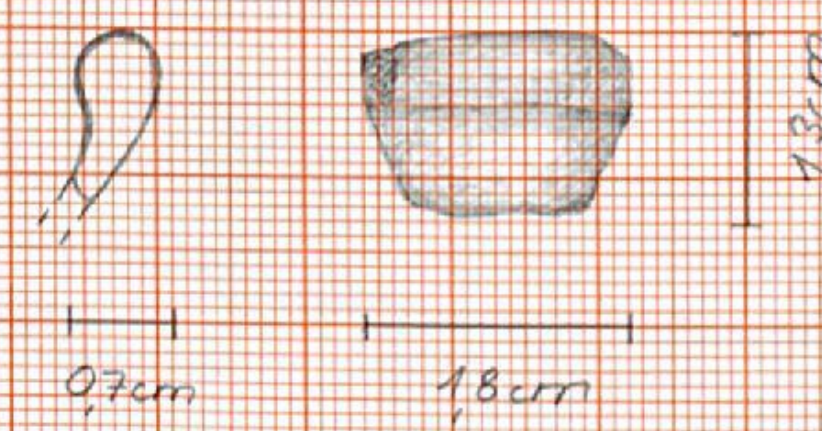
OR02/83

Kleinfinde Buchsighat 2001
Fundort Grid D, Spite 24, 62
Maßstab 1:1
14.11.2002
Th. Rosar

∅ ca 24cm

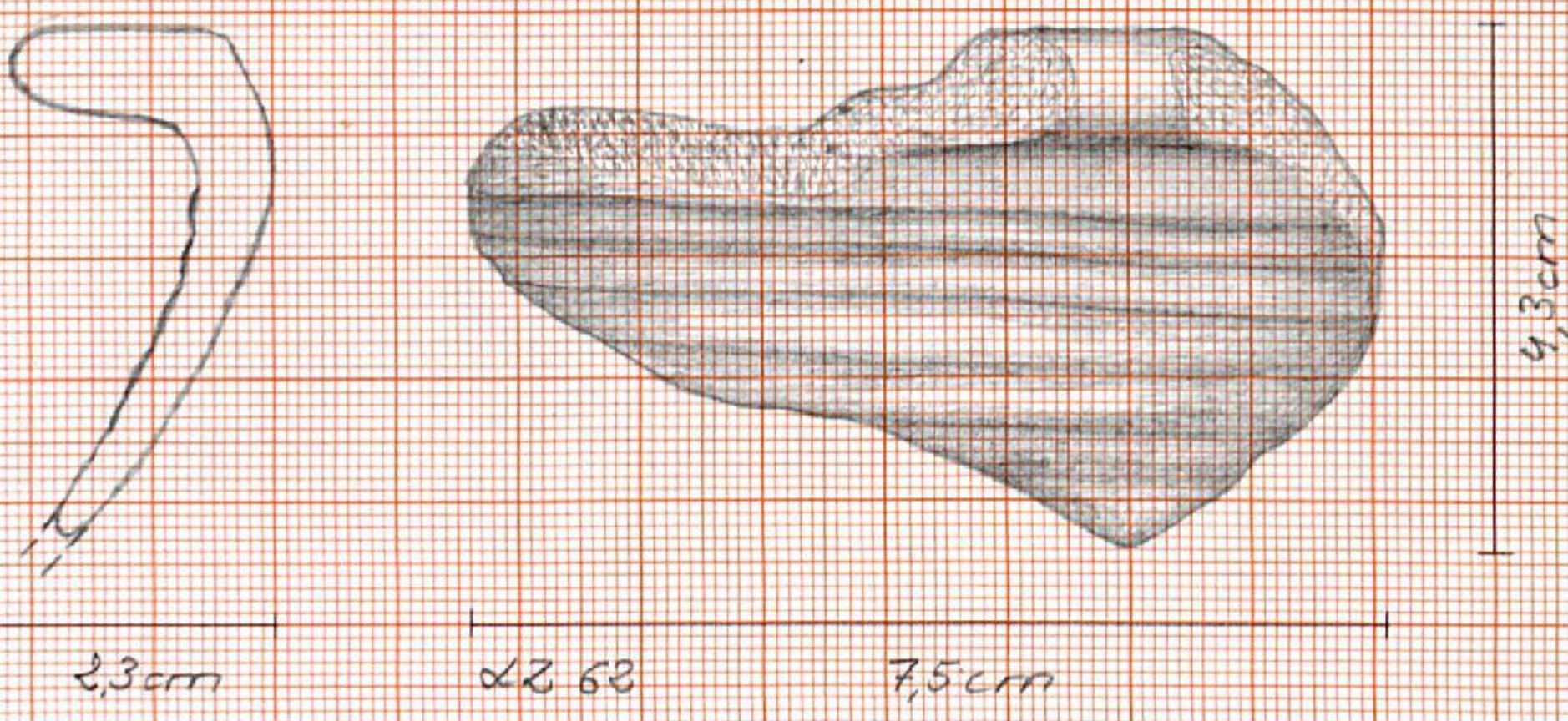


d262

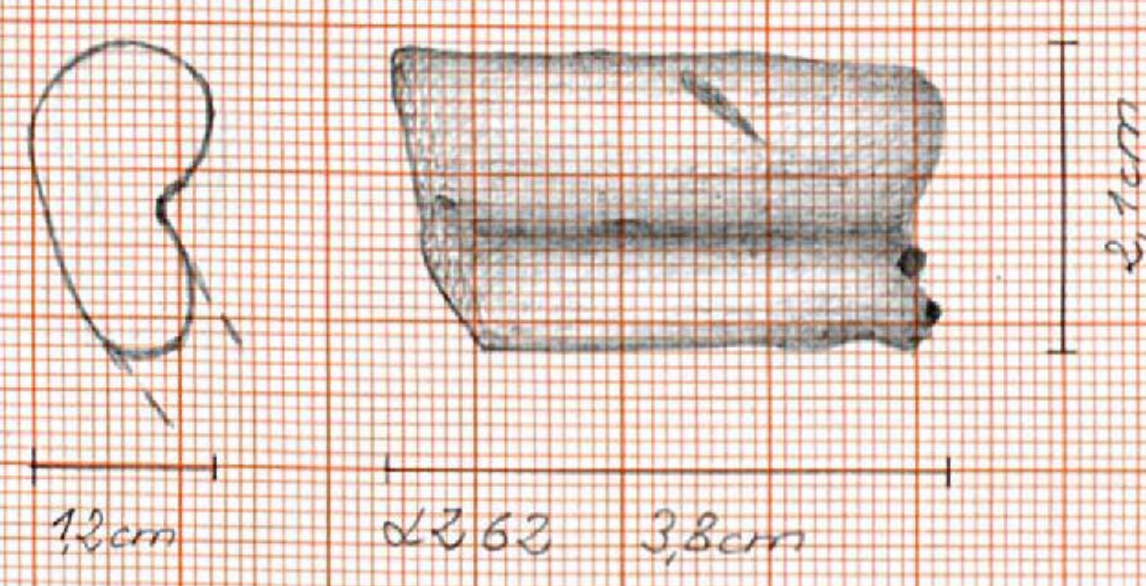


∅ ca 14cm

∅ ca 30cm



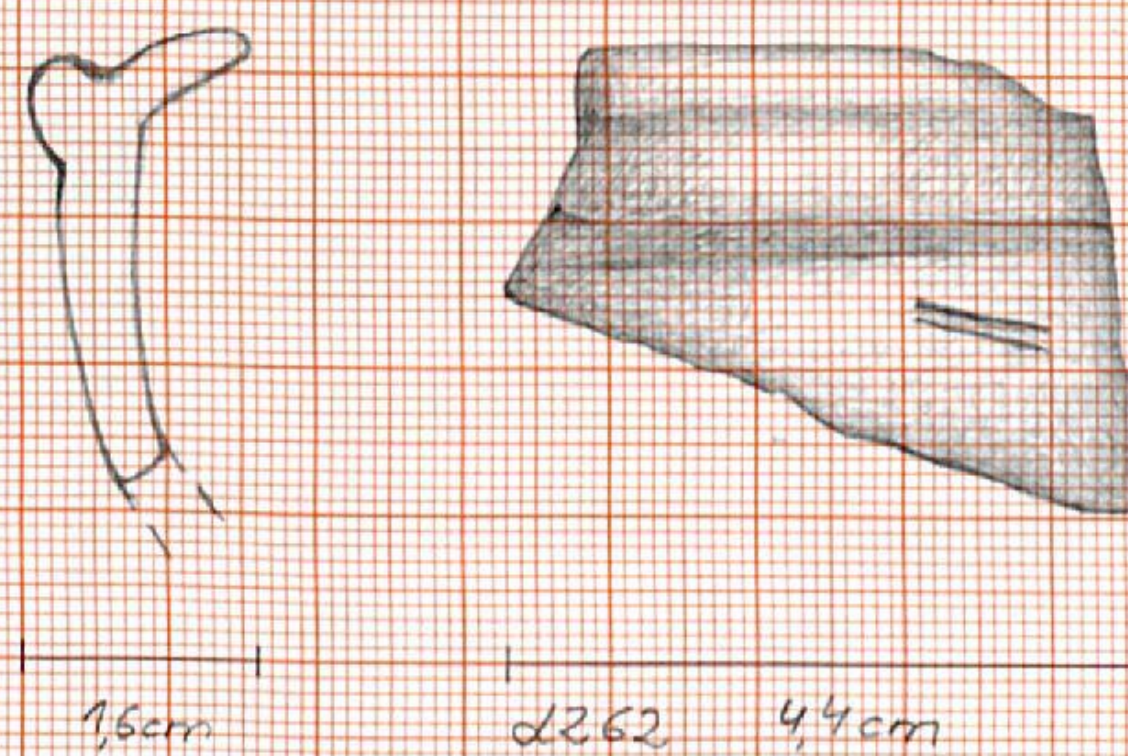
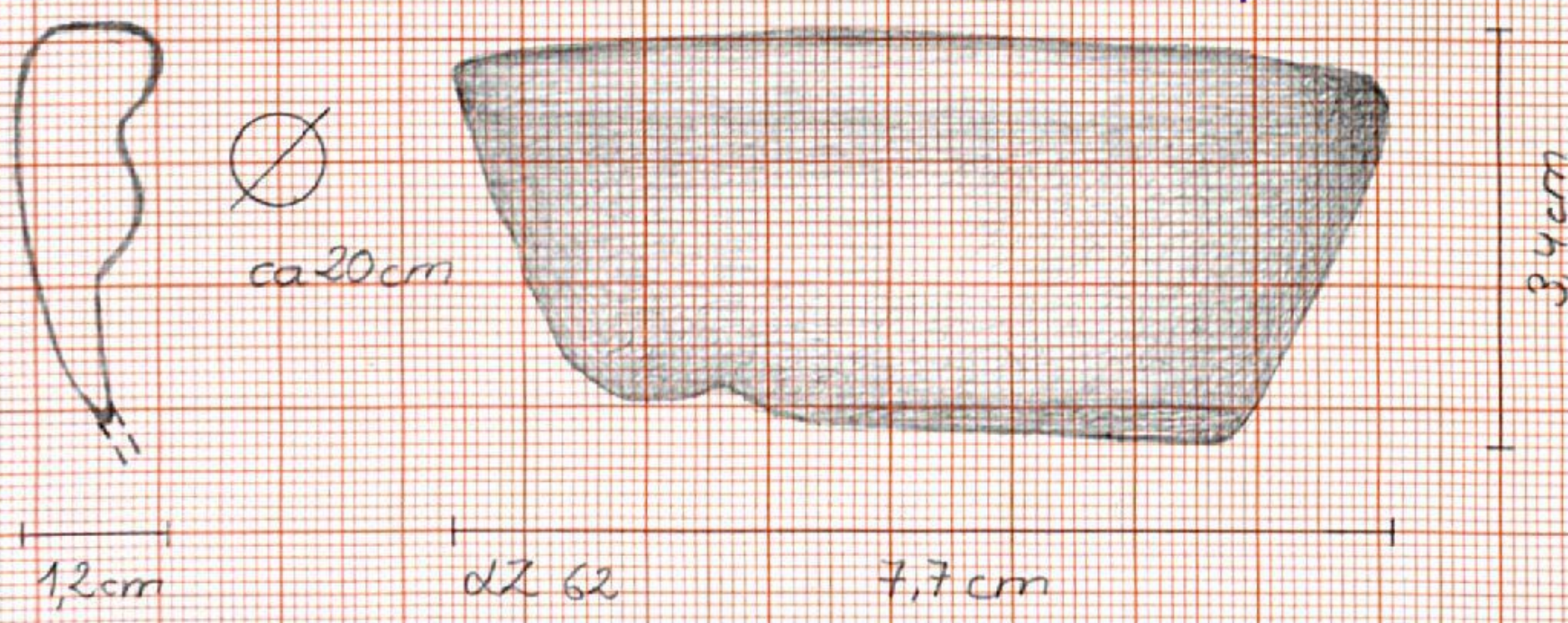
Innenansicht



∅ ca 30cm

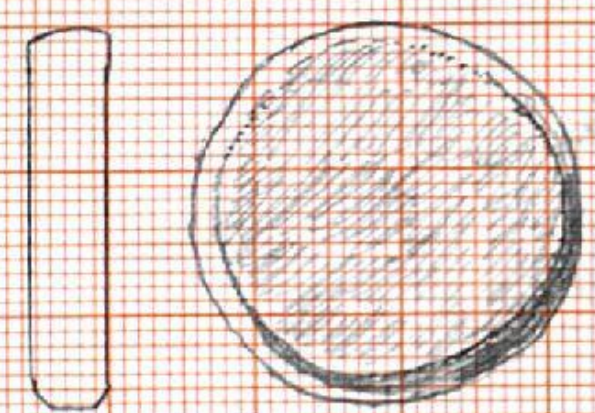
← d.1/k
horizontale

∅ ca 20cm



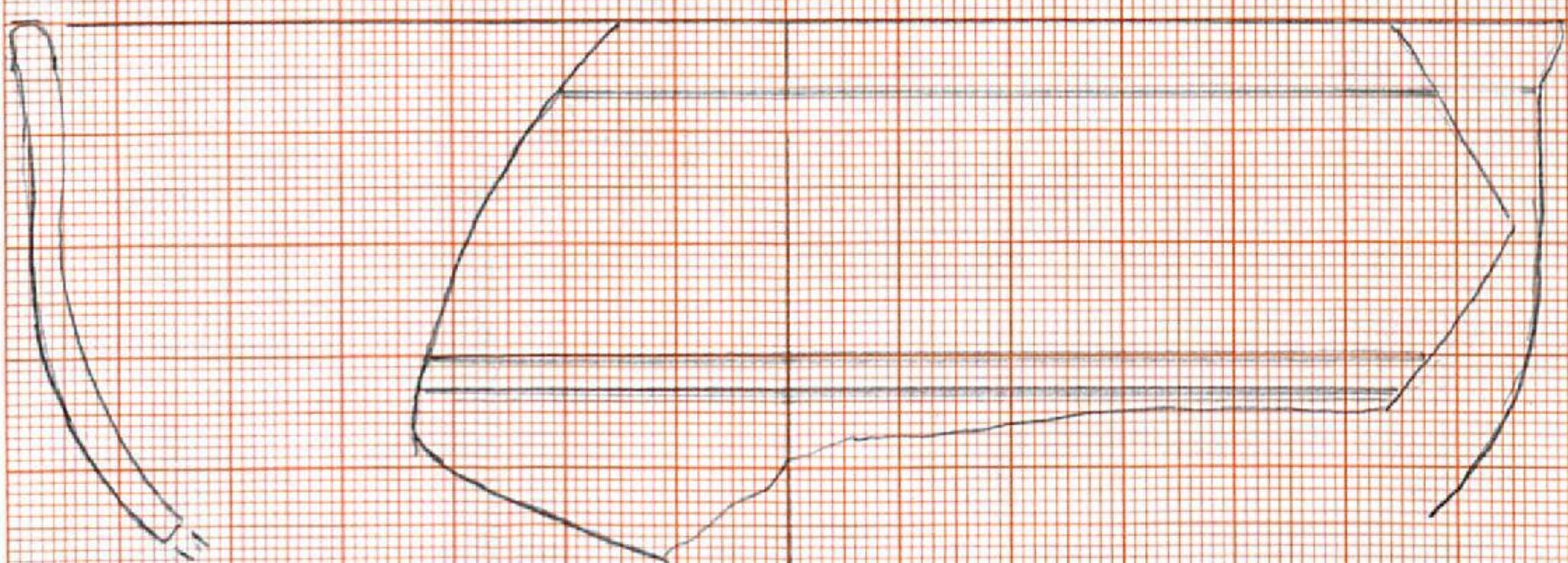
∅ ca 20cm

BUD
Lz 065



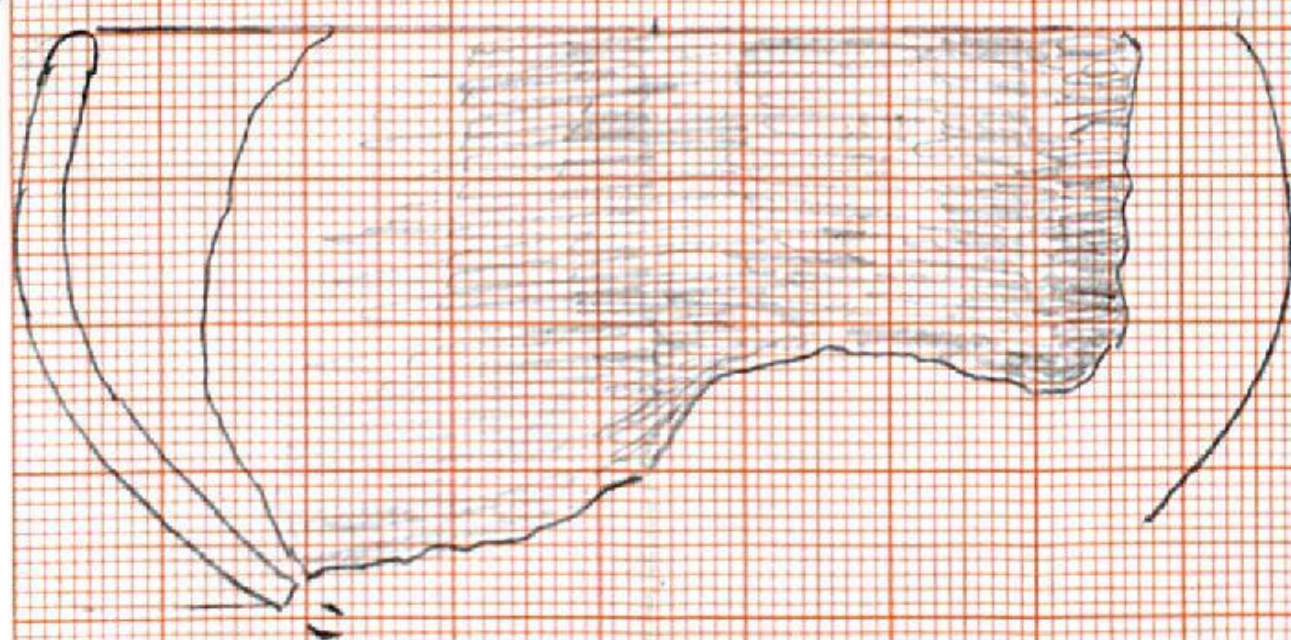
hollowed spindle

Ø 14 cm wheel-tunnel PBW




Ø 16

PBW

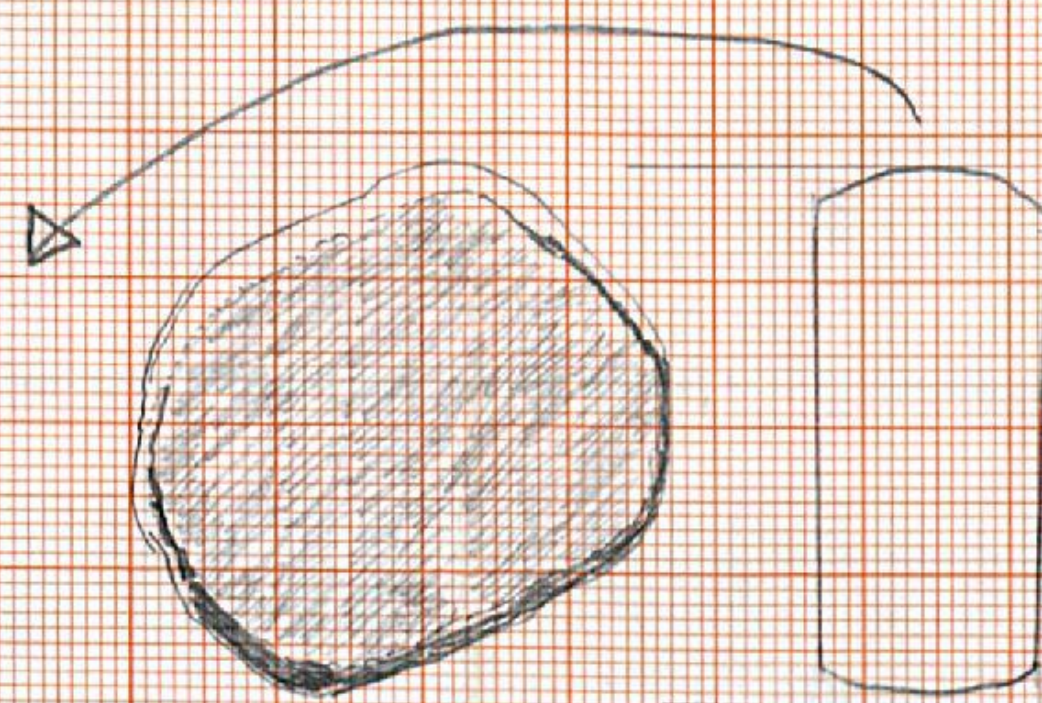


Ø 25

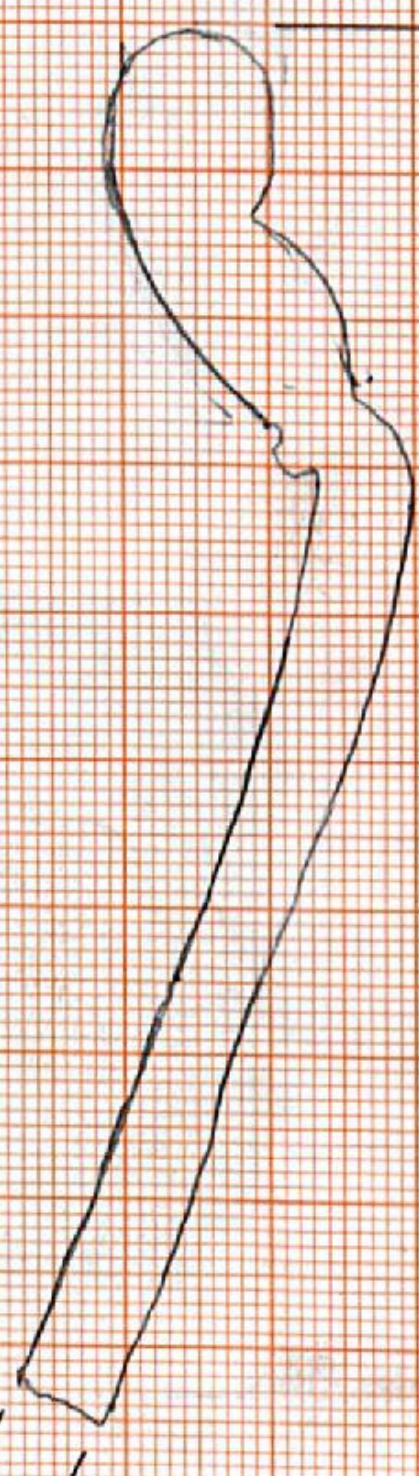
PBW



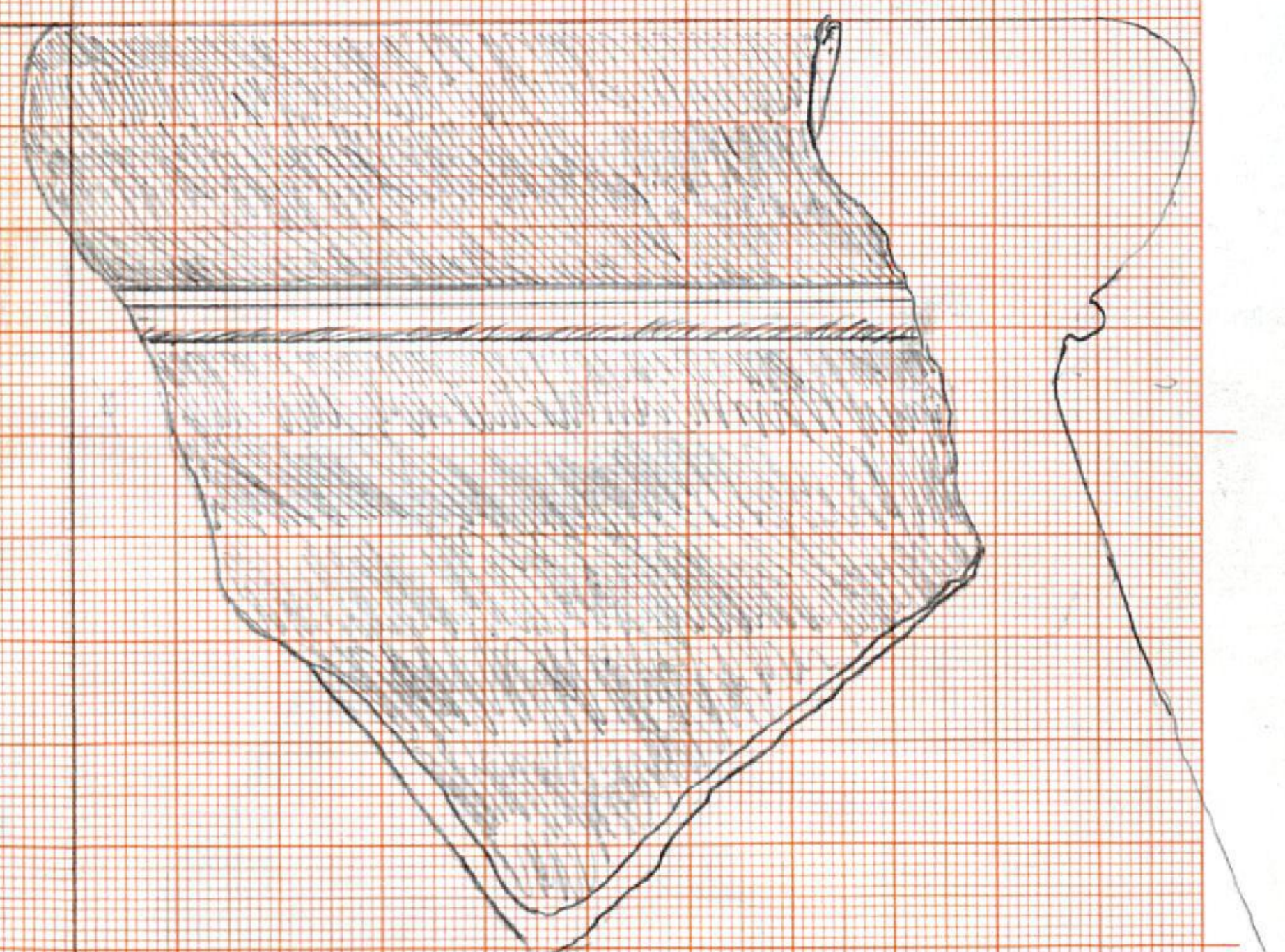
Lz 069



Ø 22



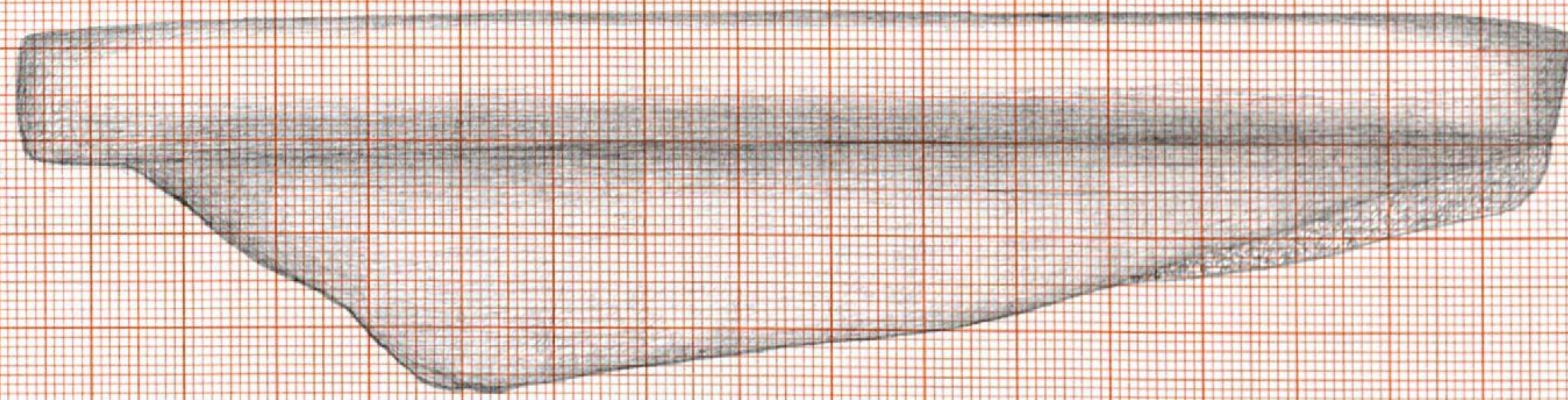
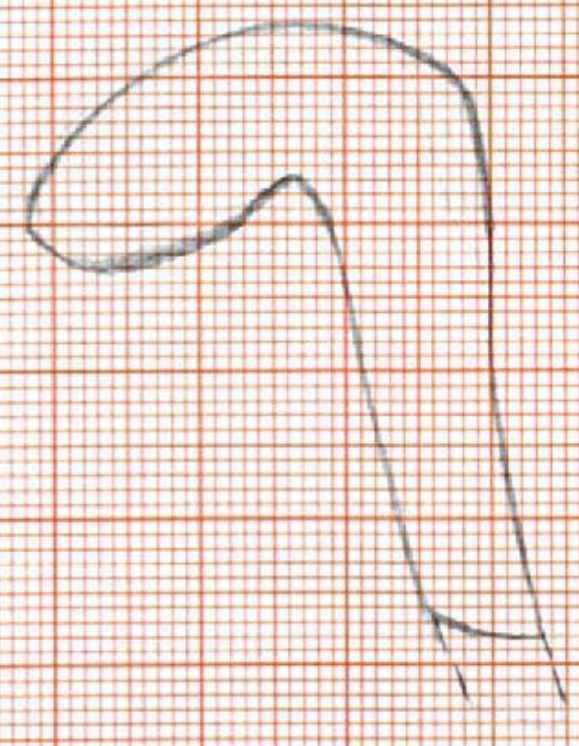
PBW



OR02/25 84

OR02/24 85

Kleinfund Boddingstr. 2001
Flunderk. Grad II, Spät XIV, 66
Maßstab 1:1
15.11.2002
Th. Rosarius




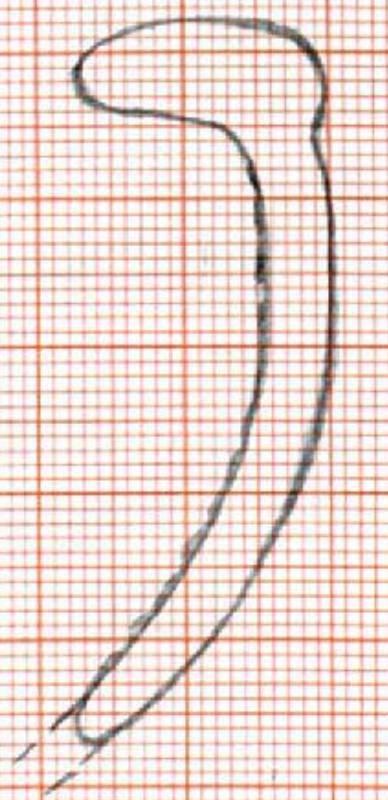
4,1cm

∅ > 30cm

3,7cm

22 56

16,8cm



4,7cm

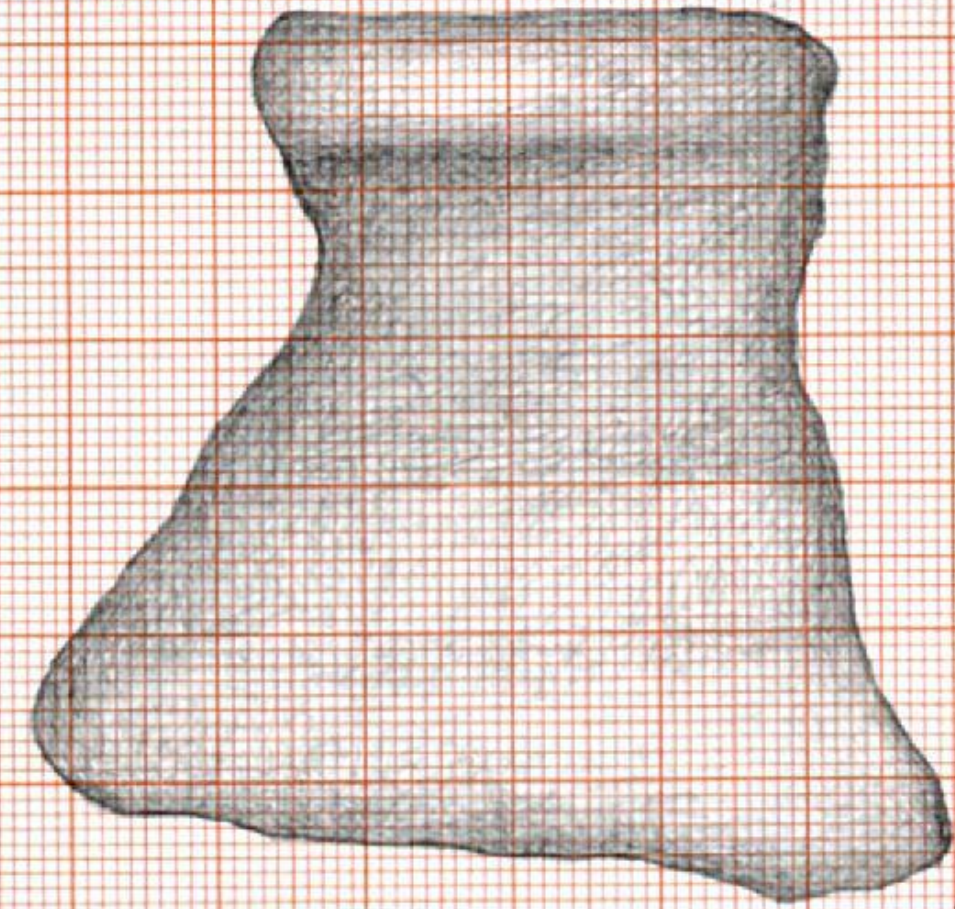

∅ ca 30cm

1,8cm

22

10,1cm

∅ ca 10cm



6cm

3,3cm

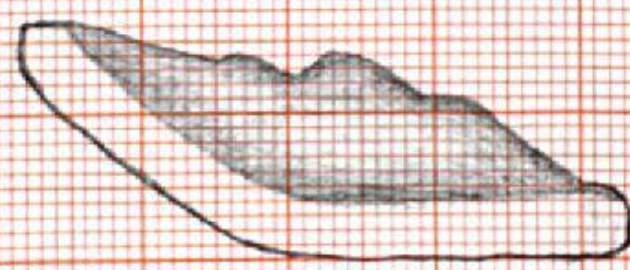
22 66

6,3cm

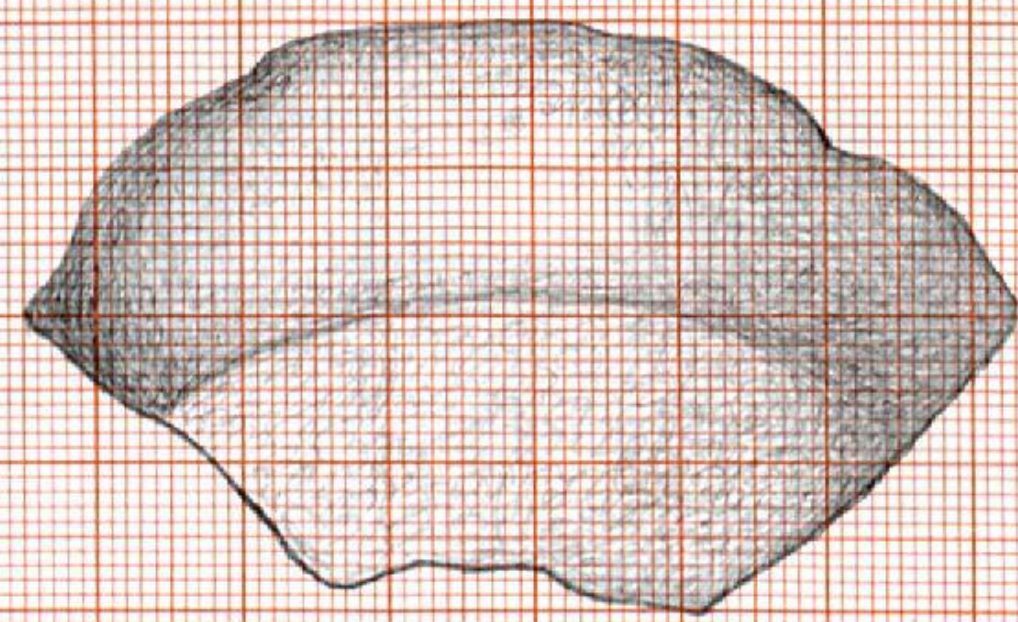
Bodern:
(Seitenansicht)

vorn unten

∅ Bodern:
ca 9cm



1,7cm



4cm

Schnitt


4,2cm

22 56

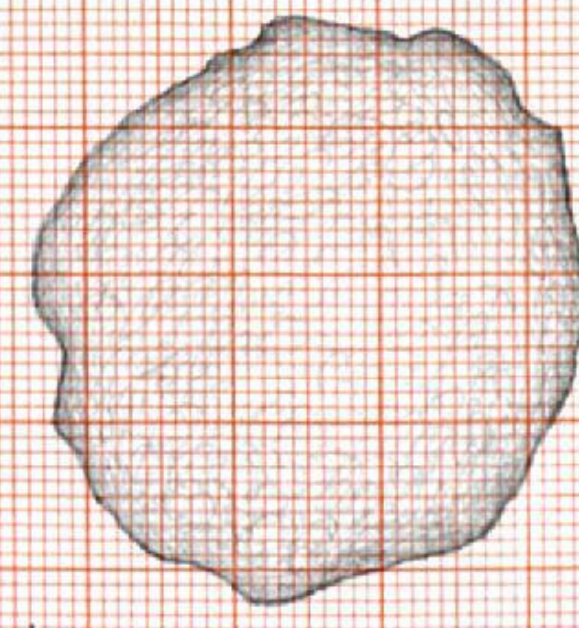
6,8cm

Spielstein 22 66

∅ Spielstein
durchmesser:
max 4cm




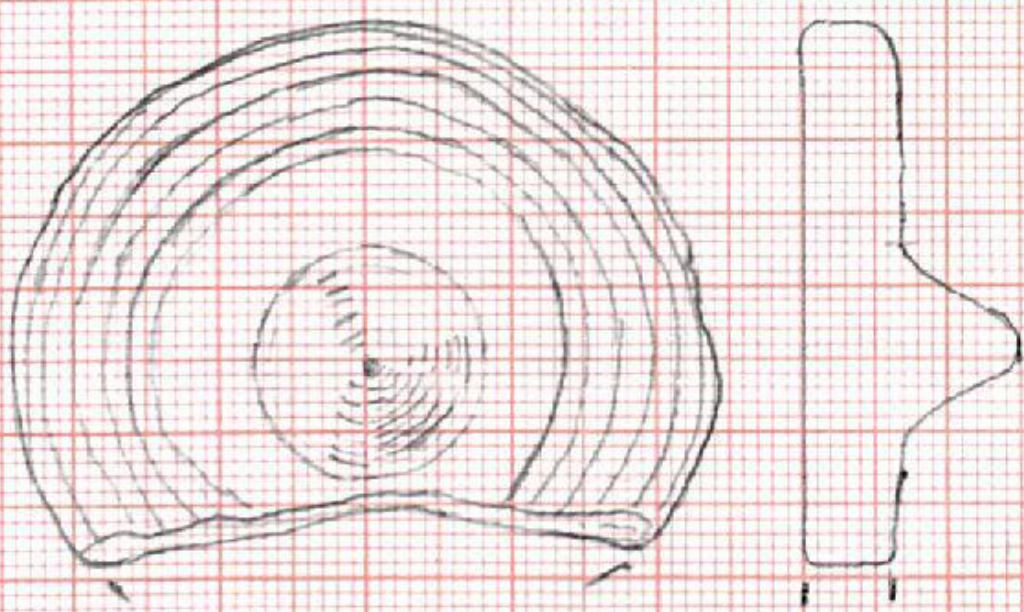
1,3cm



4cm

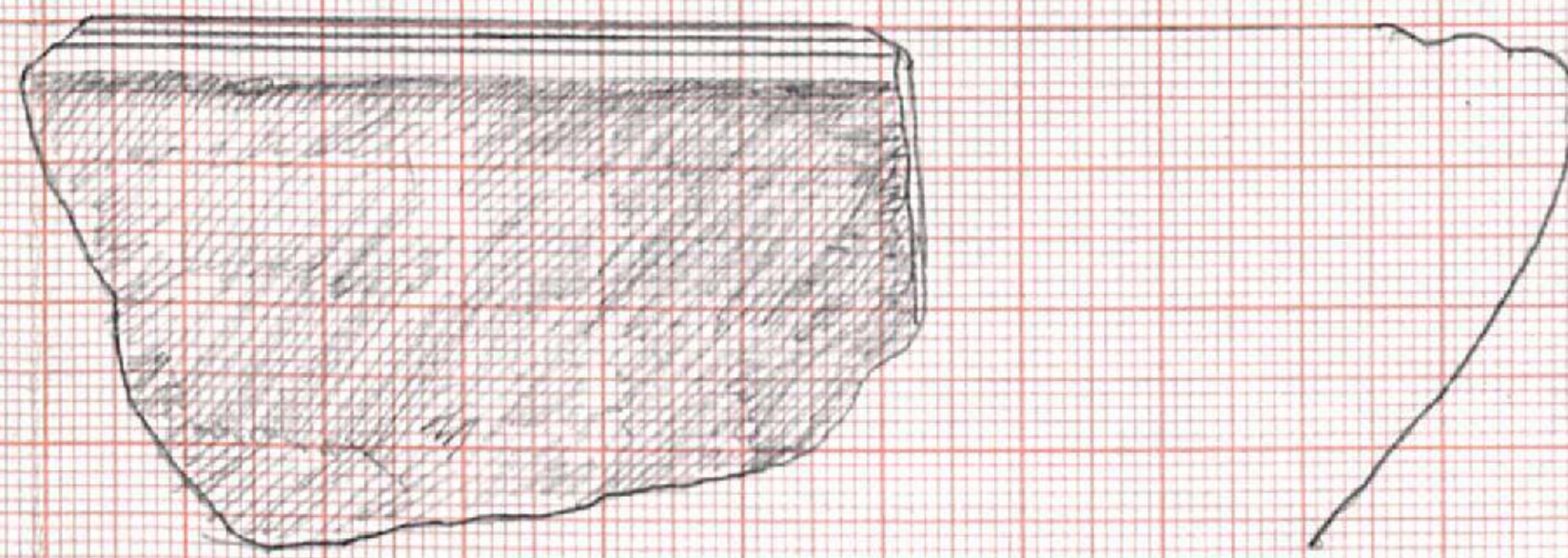
3,9cm

k3 67 BSw



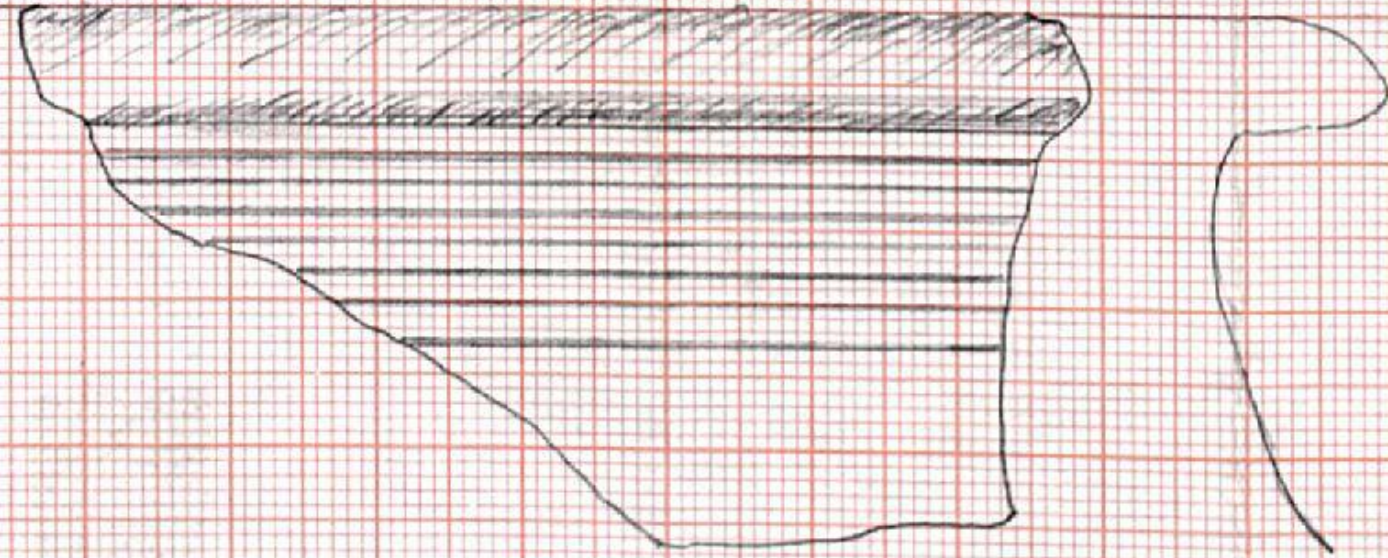
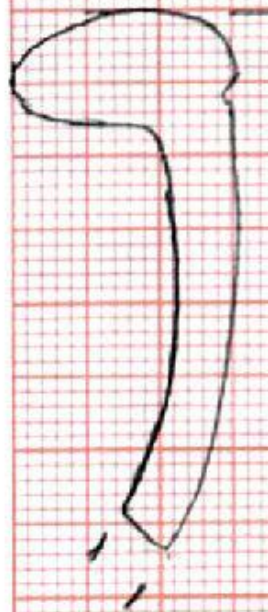
reworked
shovel

Ø 35
wheel-turned



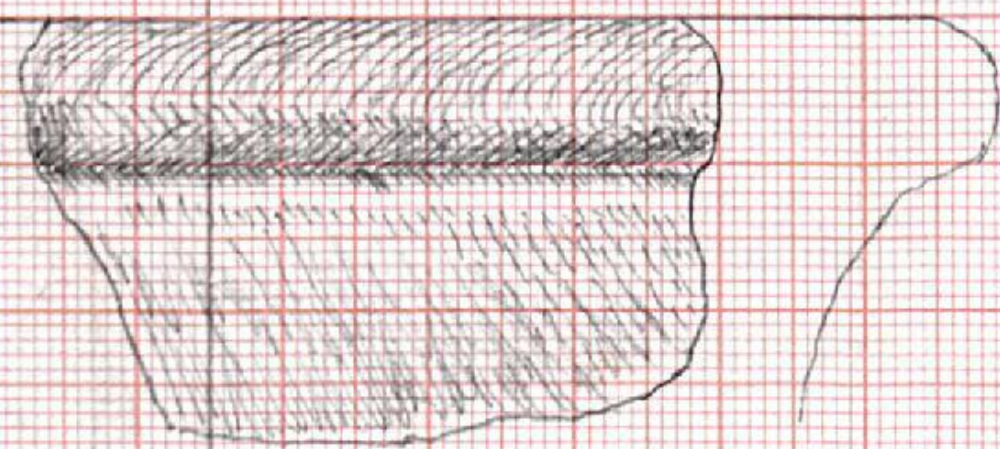
PRW

Ø 20 wheel-turned



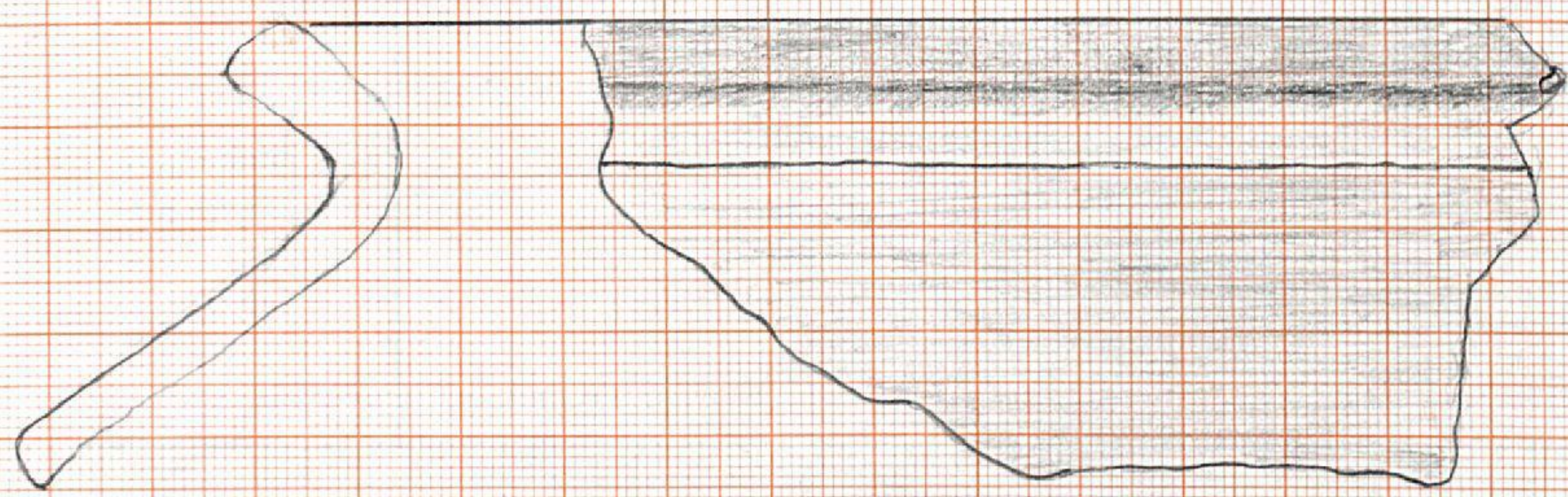
PRW

Ø 11

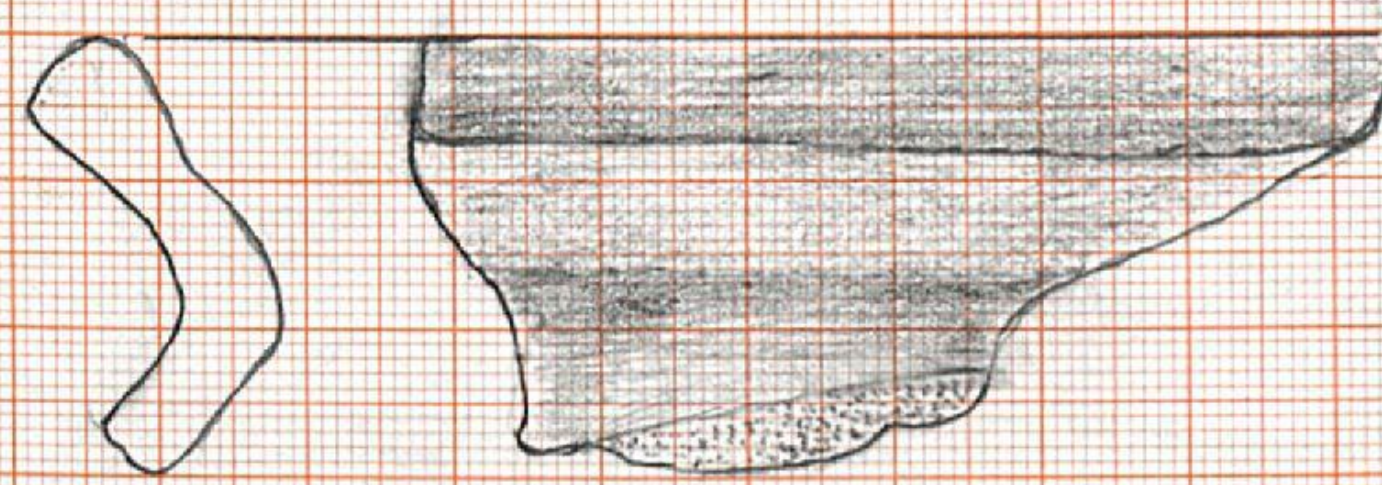


PRW

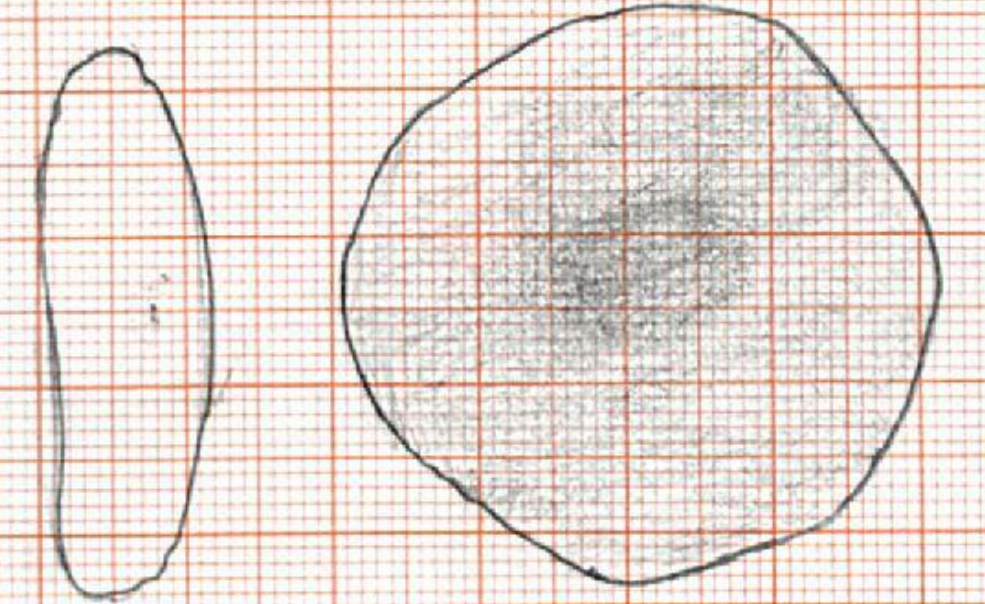
30D 23
Ø 18 cm



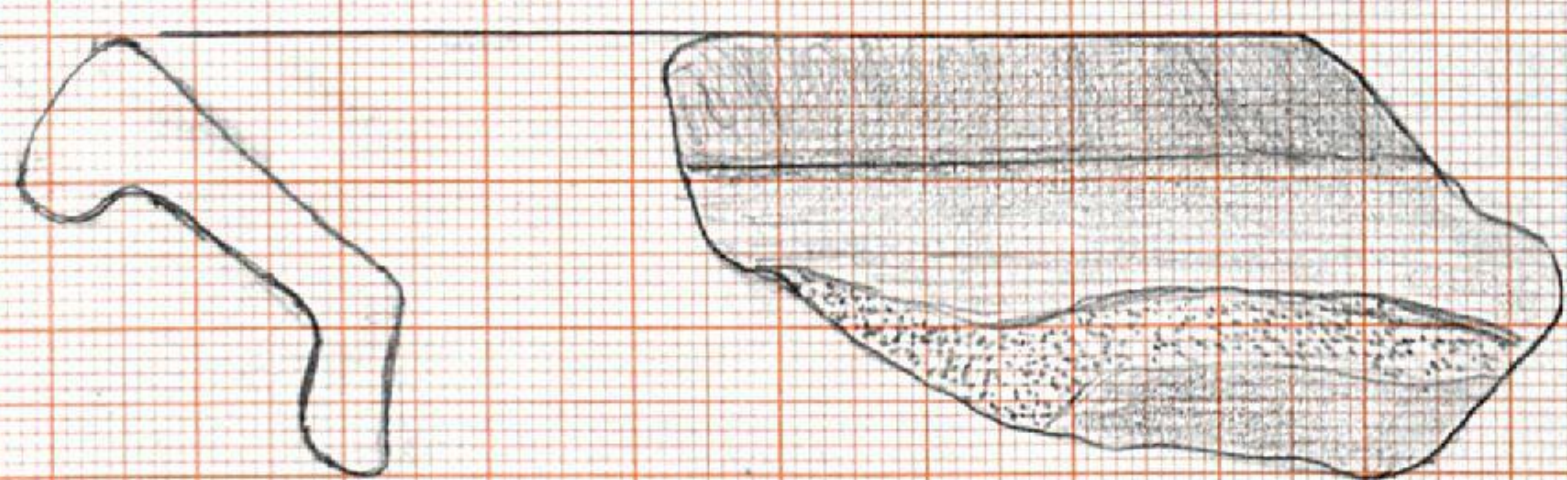
30D 93
Ø 22 cm



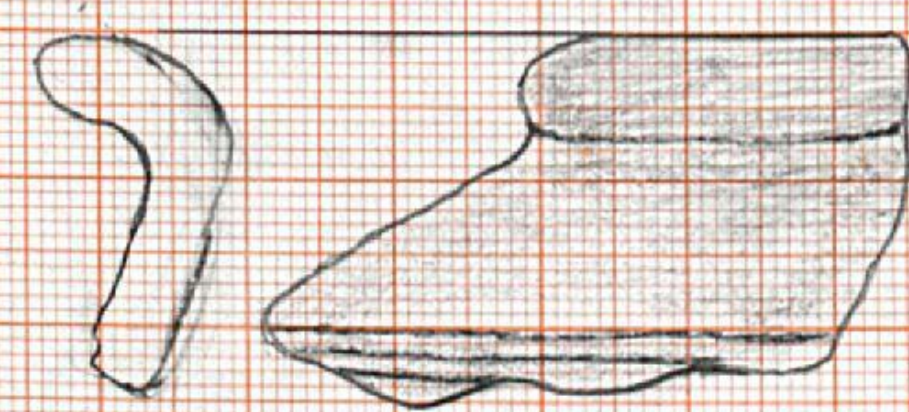
30D 93
Ø 4 cm



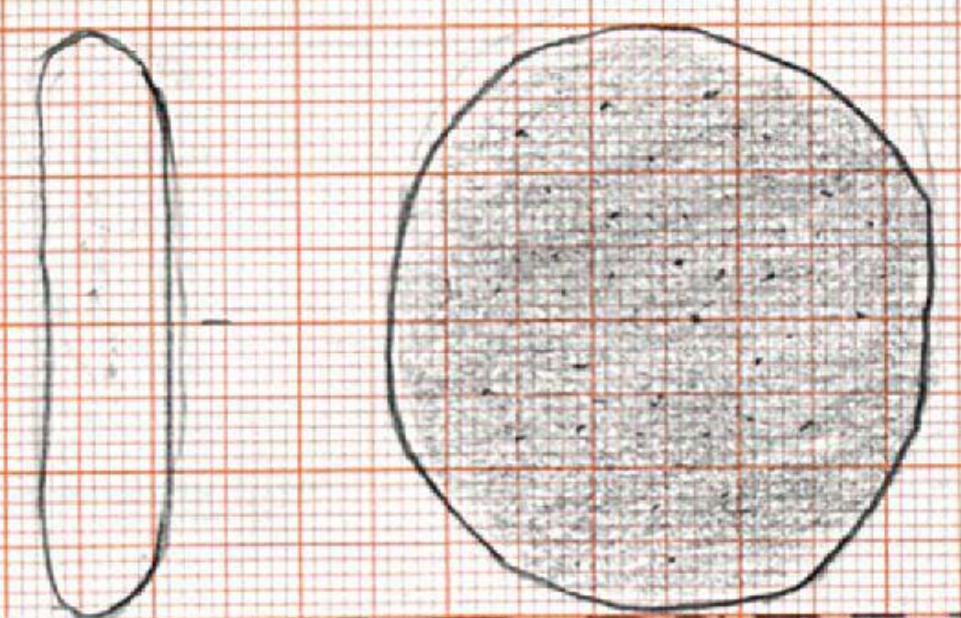
30D 23
Ø 14 cm



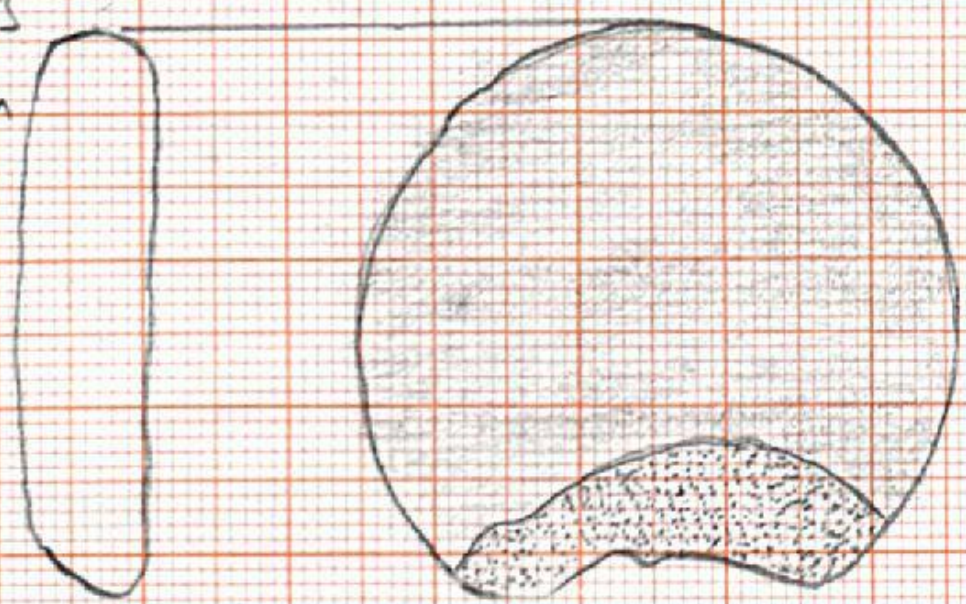
30D 93
Ø 16 cm



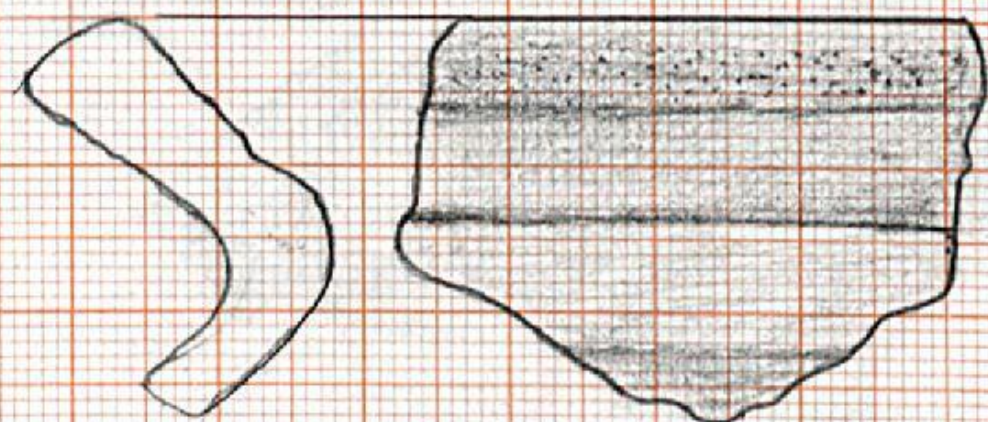
30D 93
Ø 4 cm



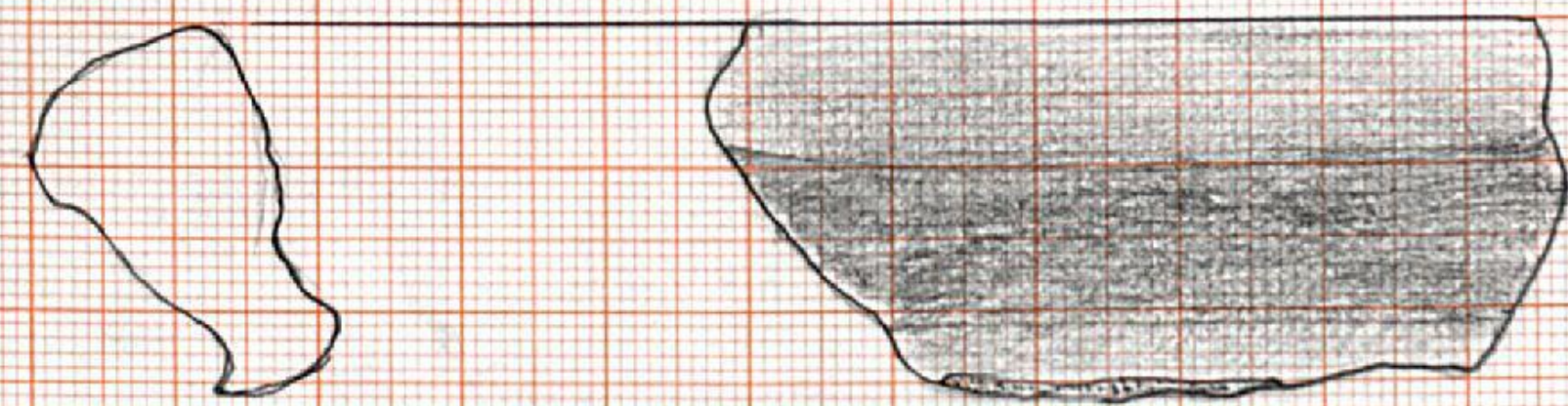
30D 23
Ø 4 cm



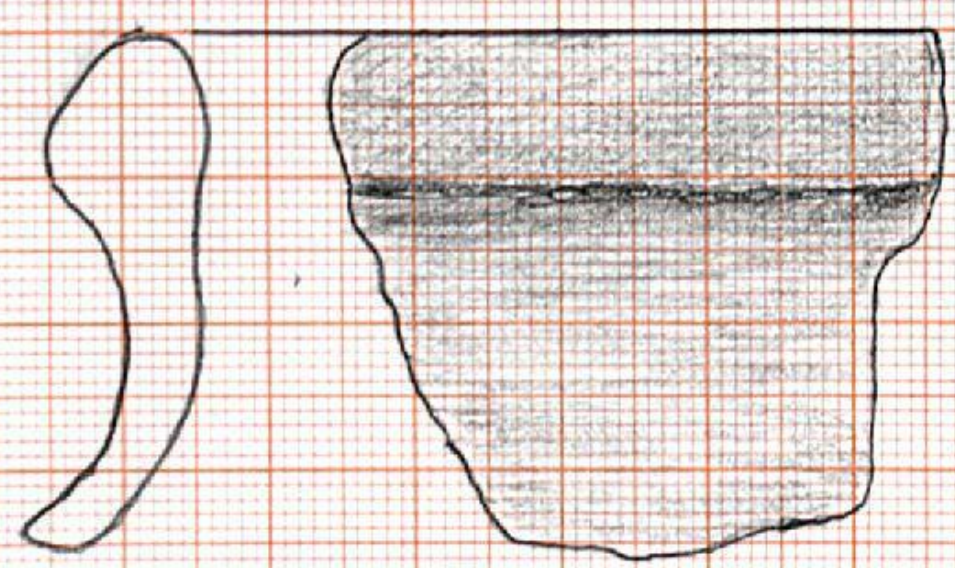
30D 23
Ø 16 cm




30D 93
Ø 26 cm



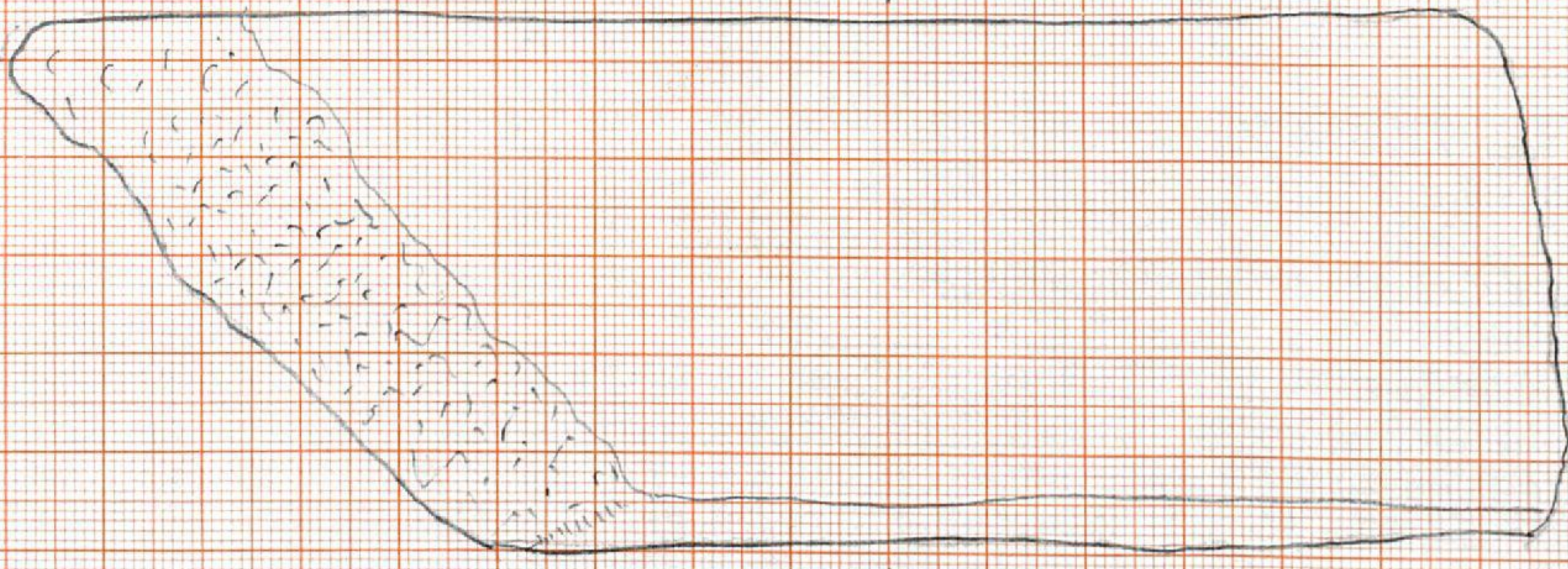
30D 23
Ø 10 cm



BUD
lz 099



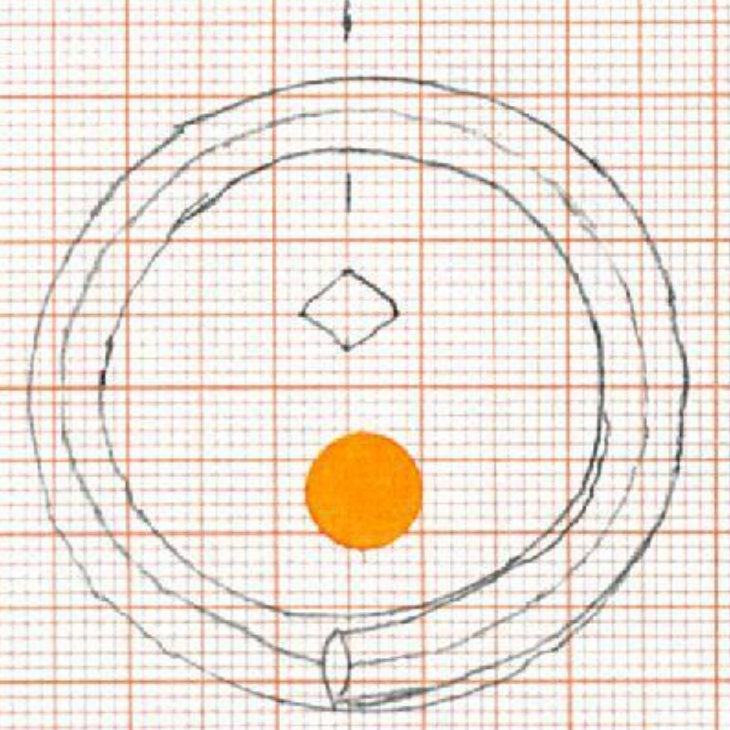
lz 089



Stein

lz 096
bronze

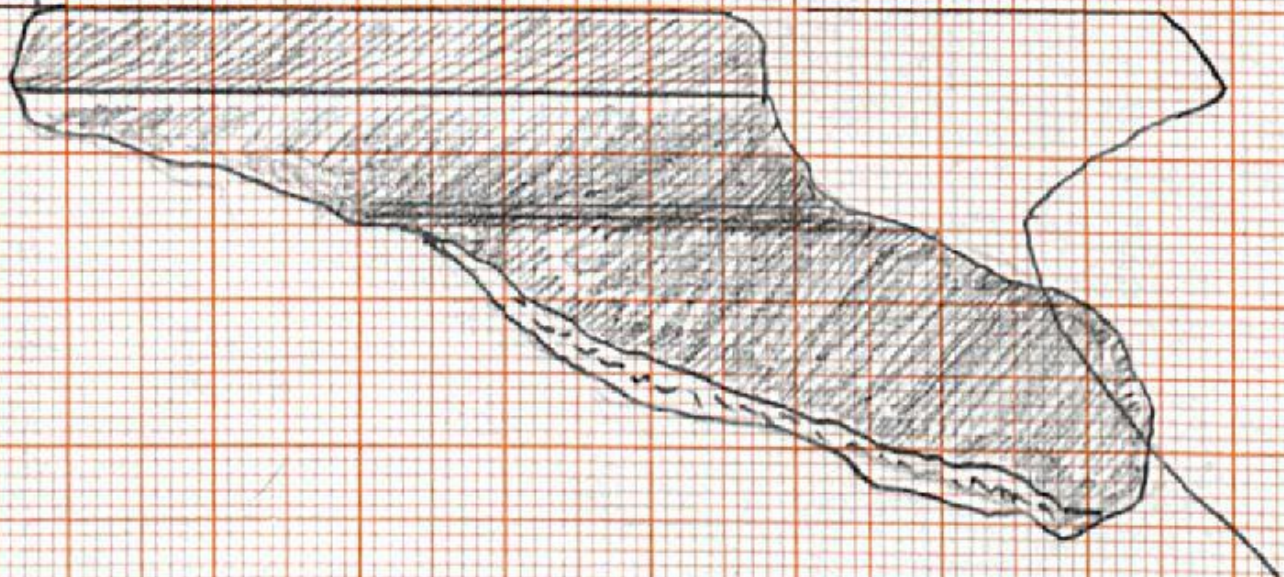
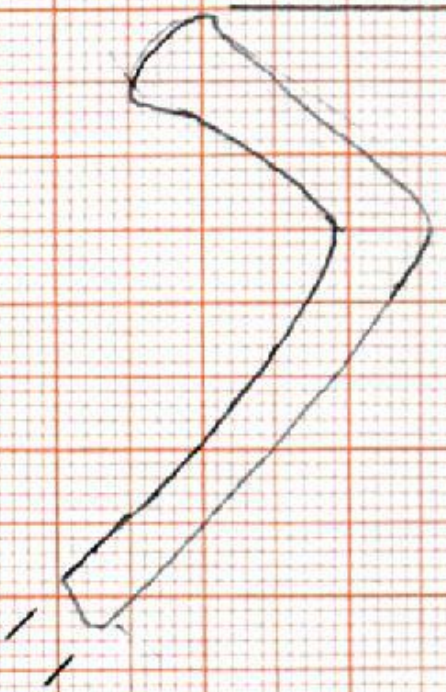
OR 02/87



lz 107

Ø16

HRW

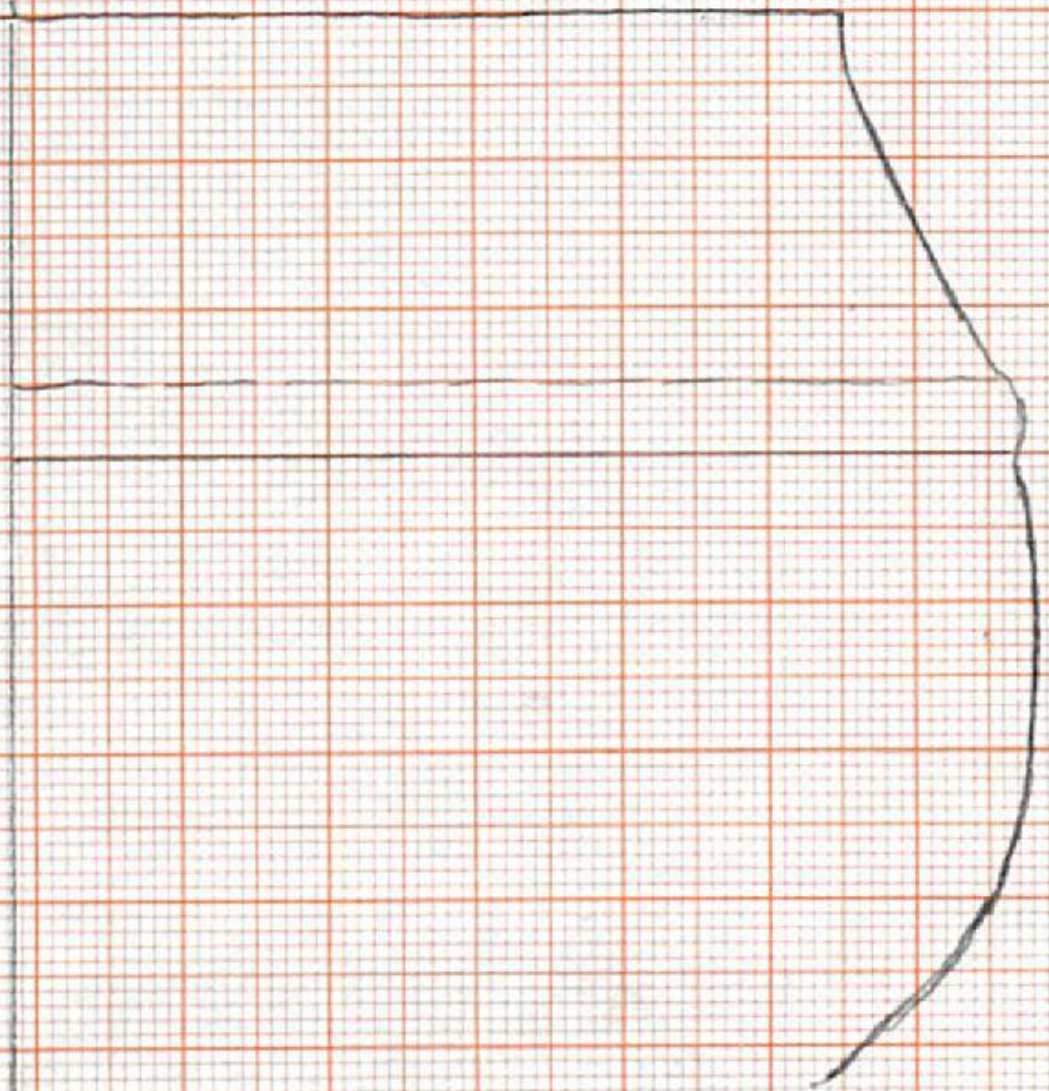
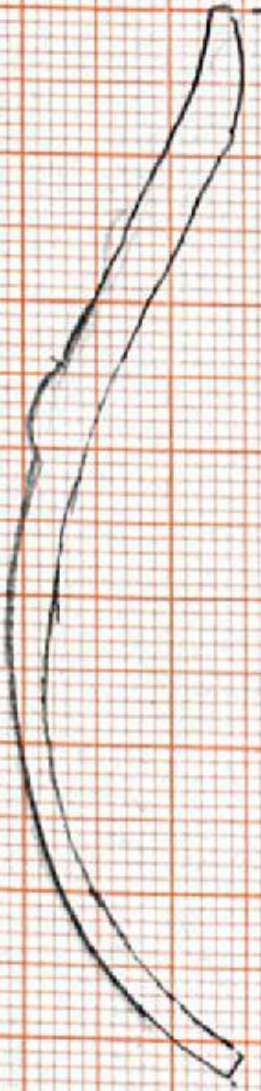


lz 101

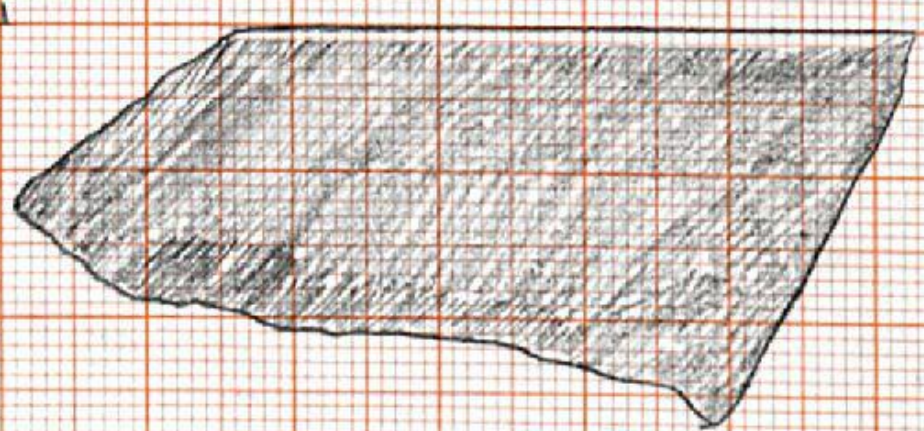
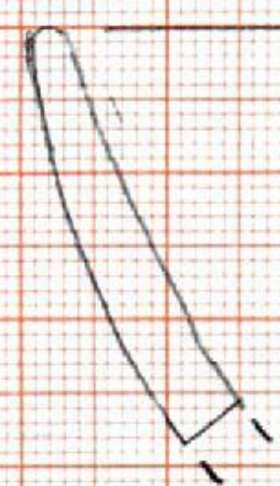
Scheibenware

Ø11

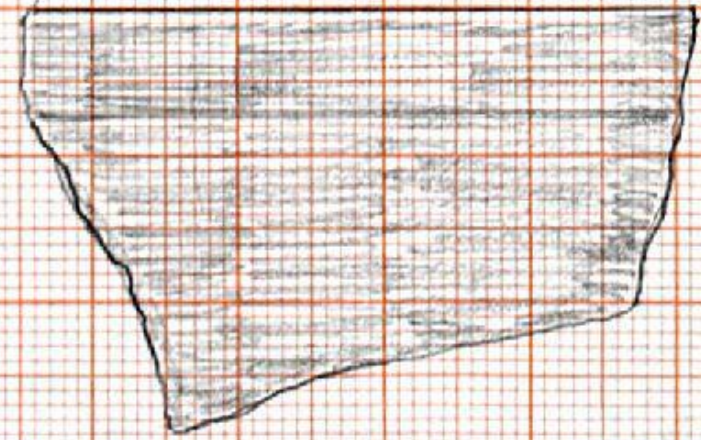

PBW



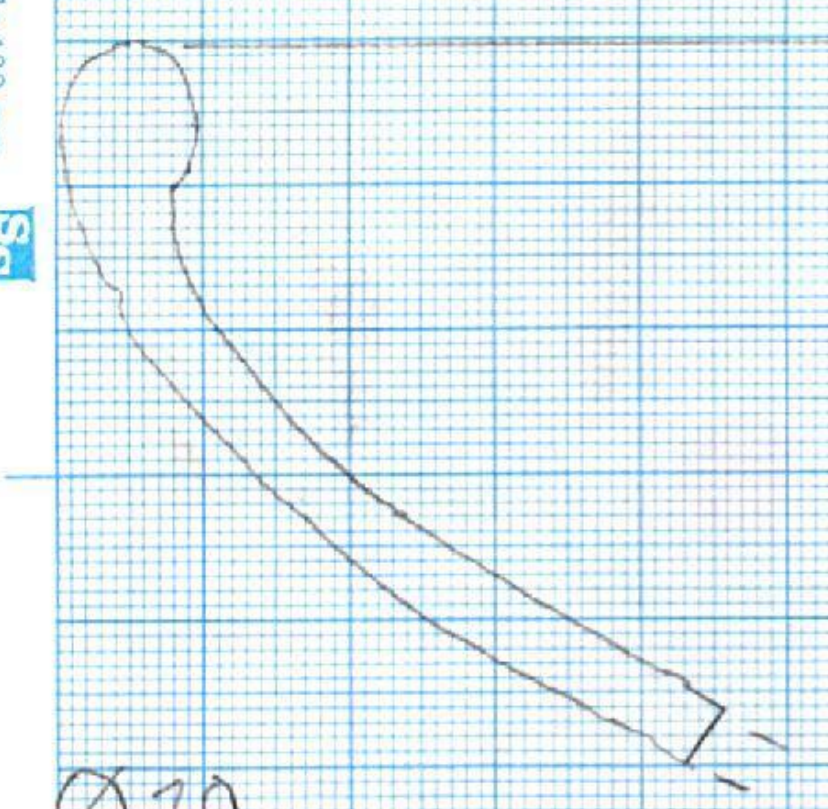
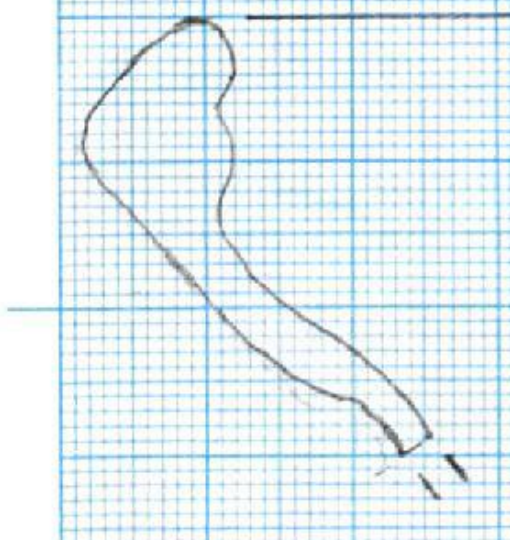
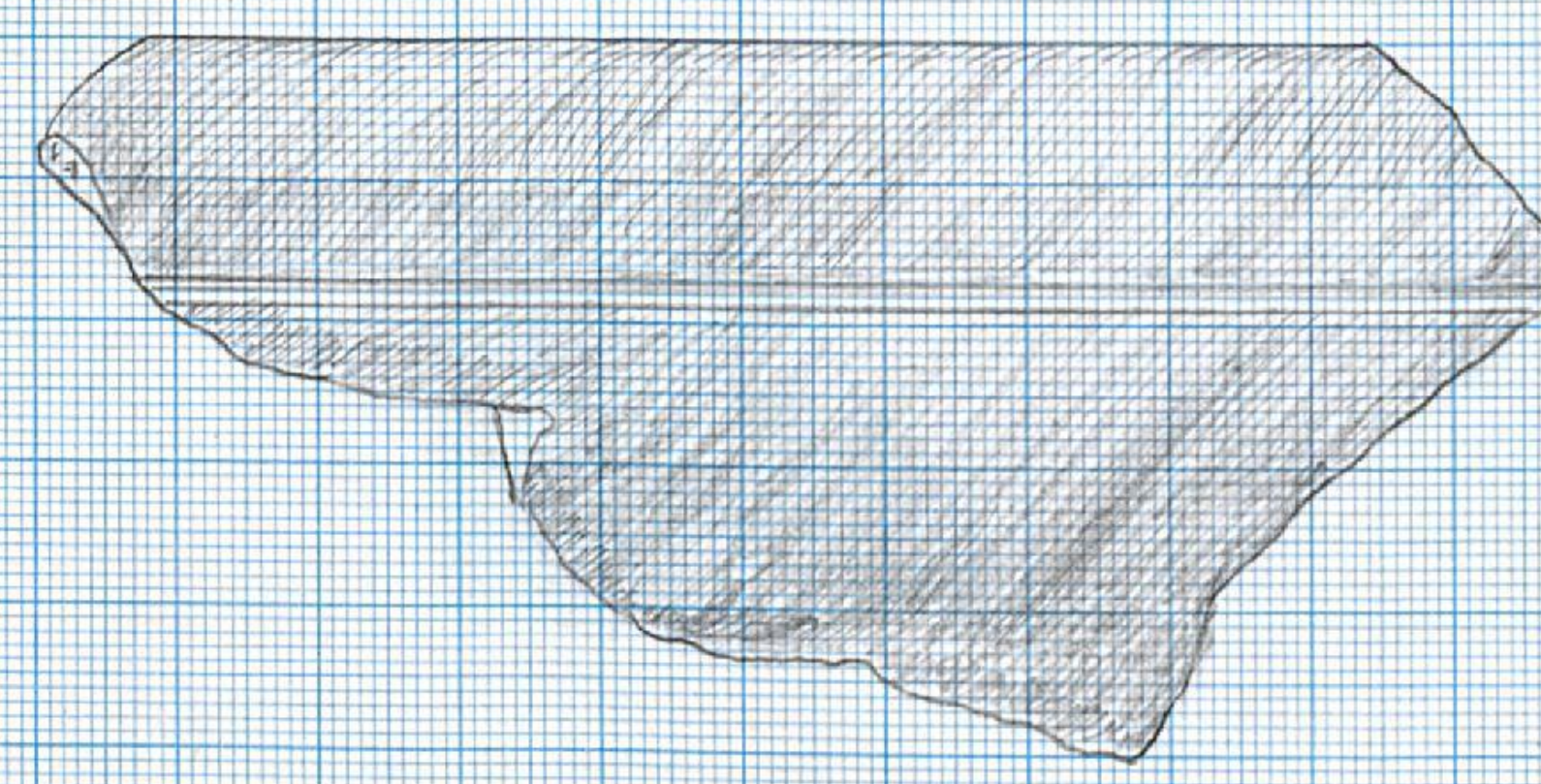
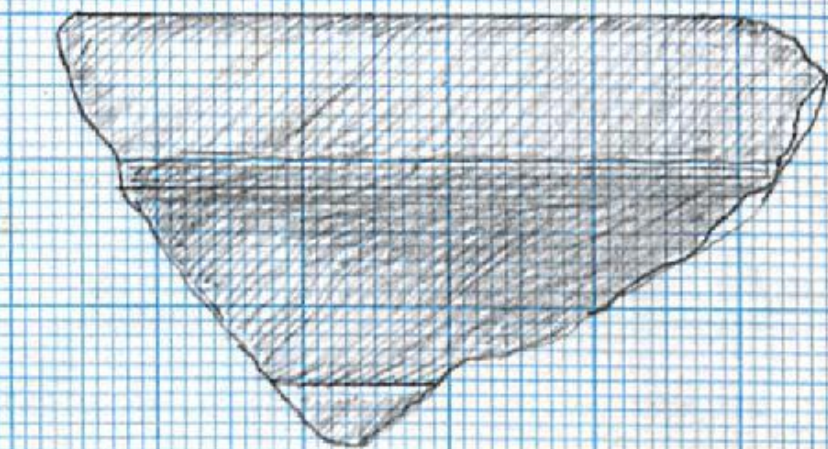
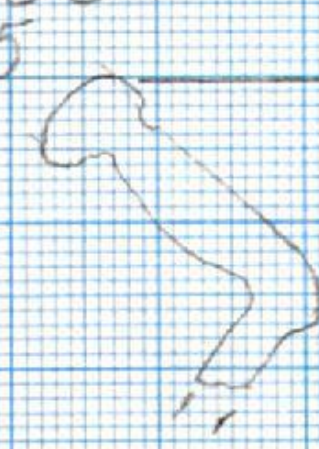


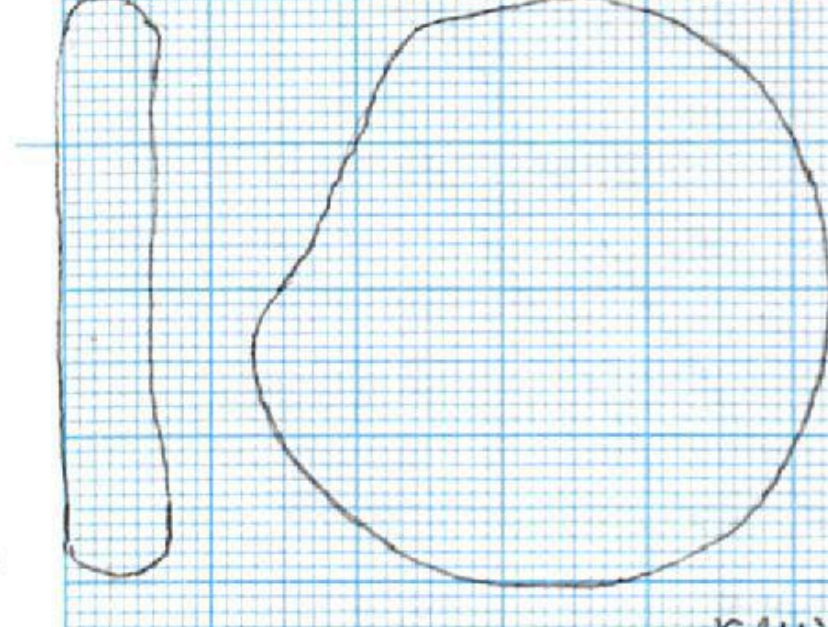




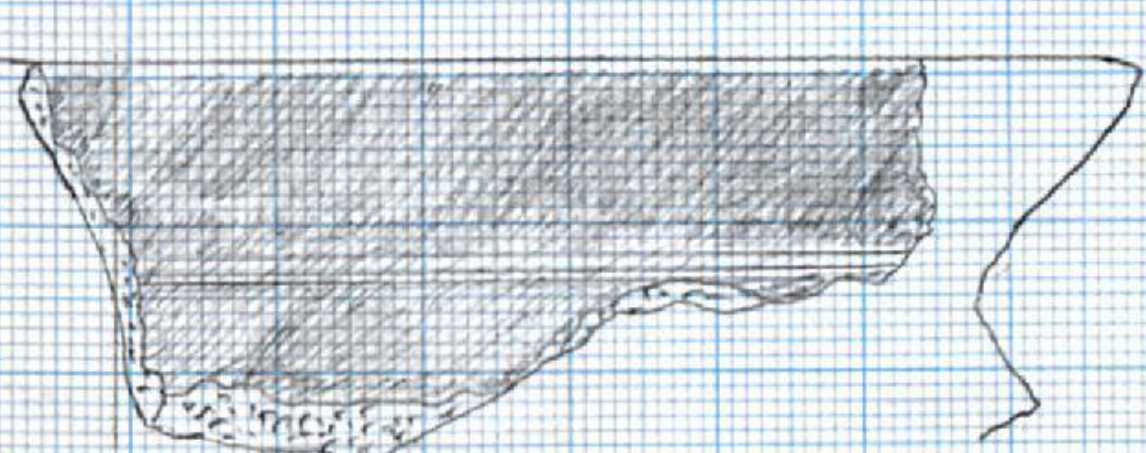

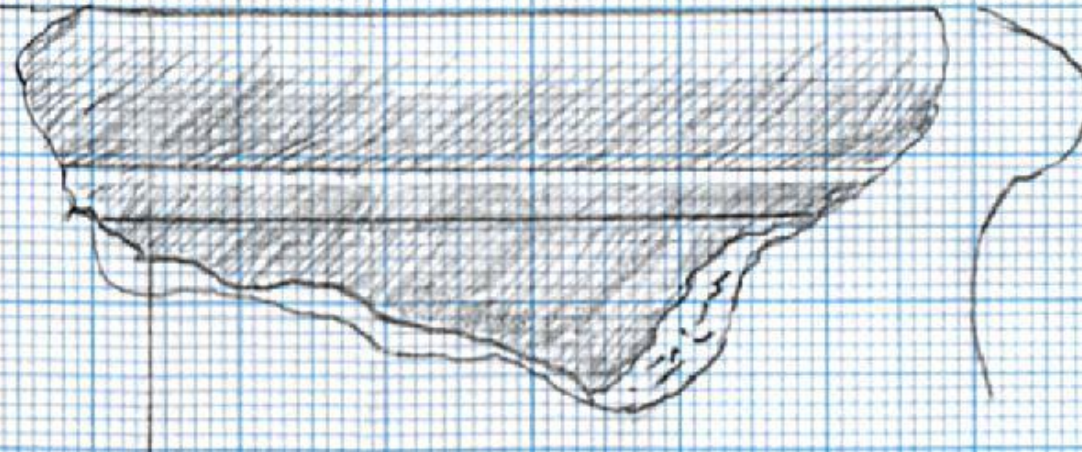
Ø22



Ø14



PBW


<p>Bud 70 Ø 30 wheel-turned rd slip</p>  <p>Ø 20</p> 	<p>RSW</p>  <p>RSW</p> 	<p>l2 084 Ø 15</p>  <p>HRW</p>  <p>OR02/90 95</p> 
<p>l2 085</p>  <p>reworked stand</p> <p>Ø 10 wheel-turned HRW</p>  		<p>l2 84 Ø 14</p>  <p>HRW</p>  <p>Ø 13</p>  

0202/2991

A 3 297 x 420 mm


BVD 105
Ø ca 28cm

BSW or PBr



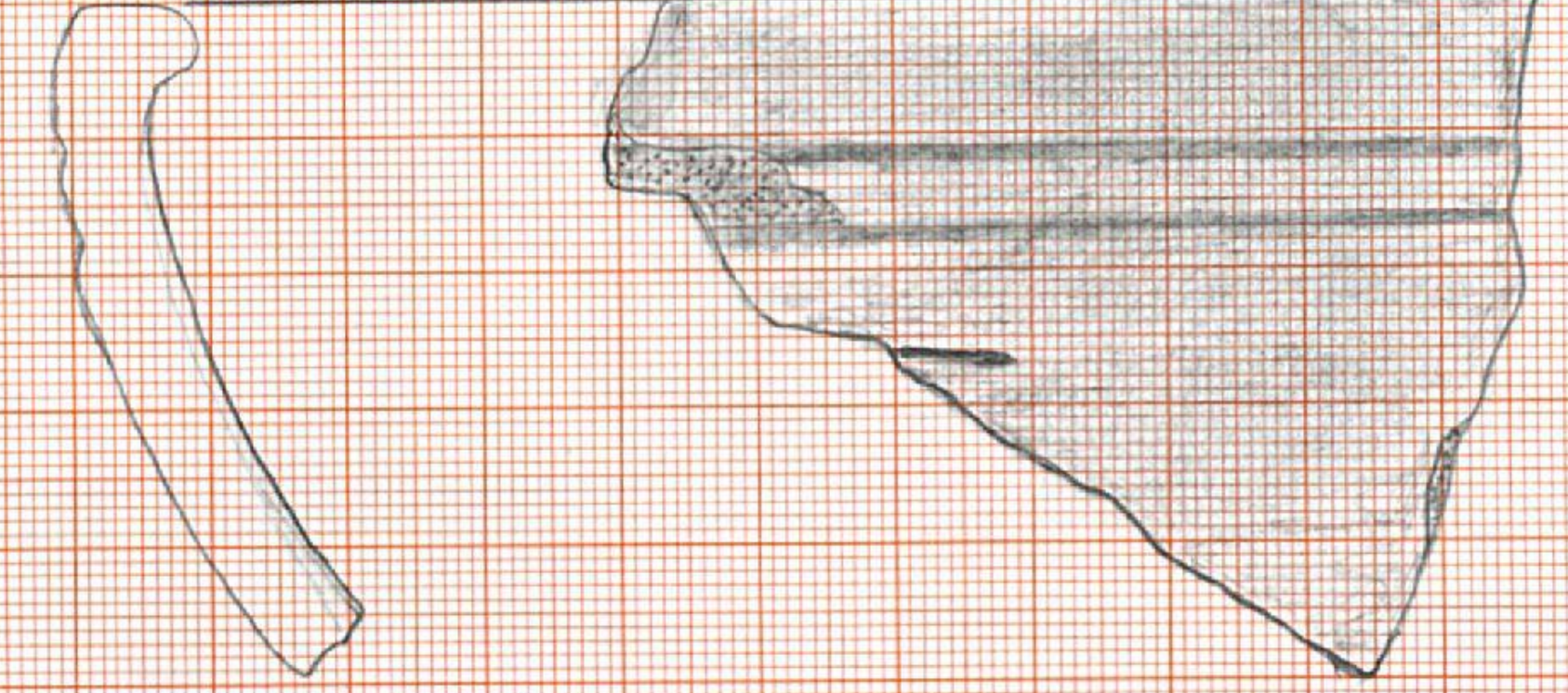
BVD 105
Ø ca 28cm

BSW
plain block

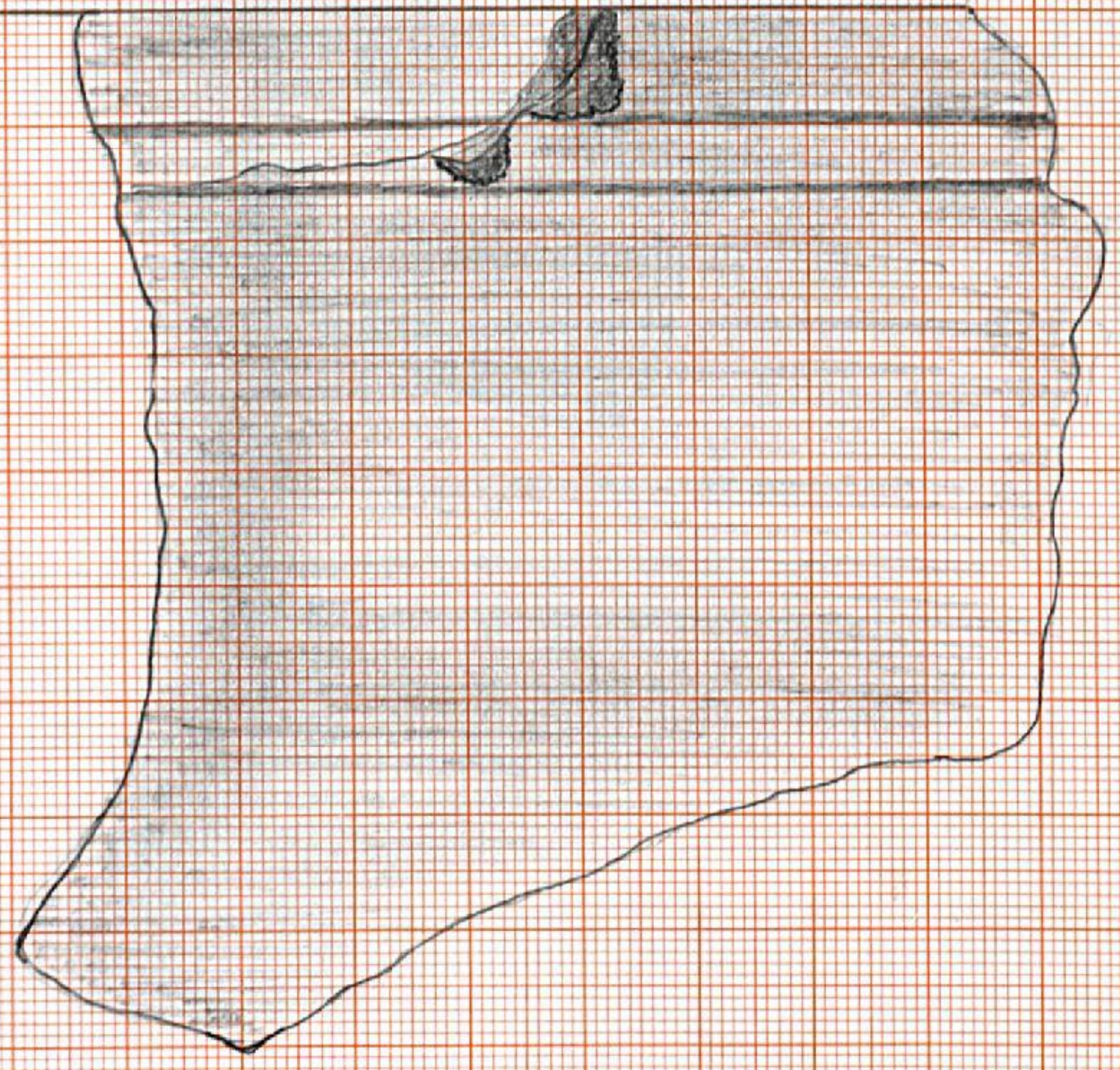
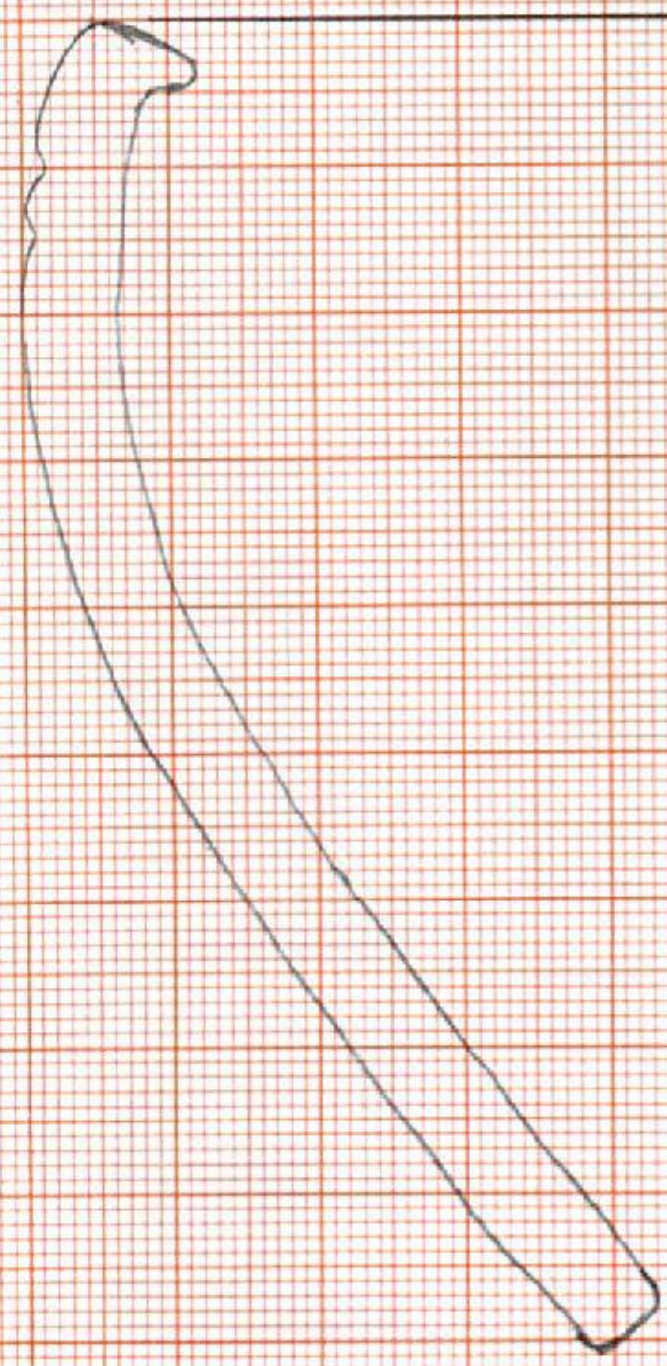


BVD 105
Ø ca 28cm

RSW



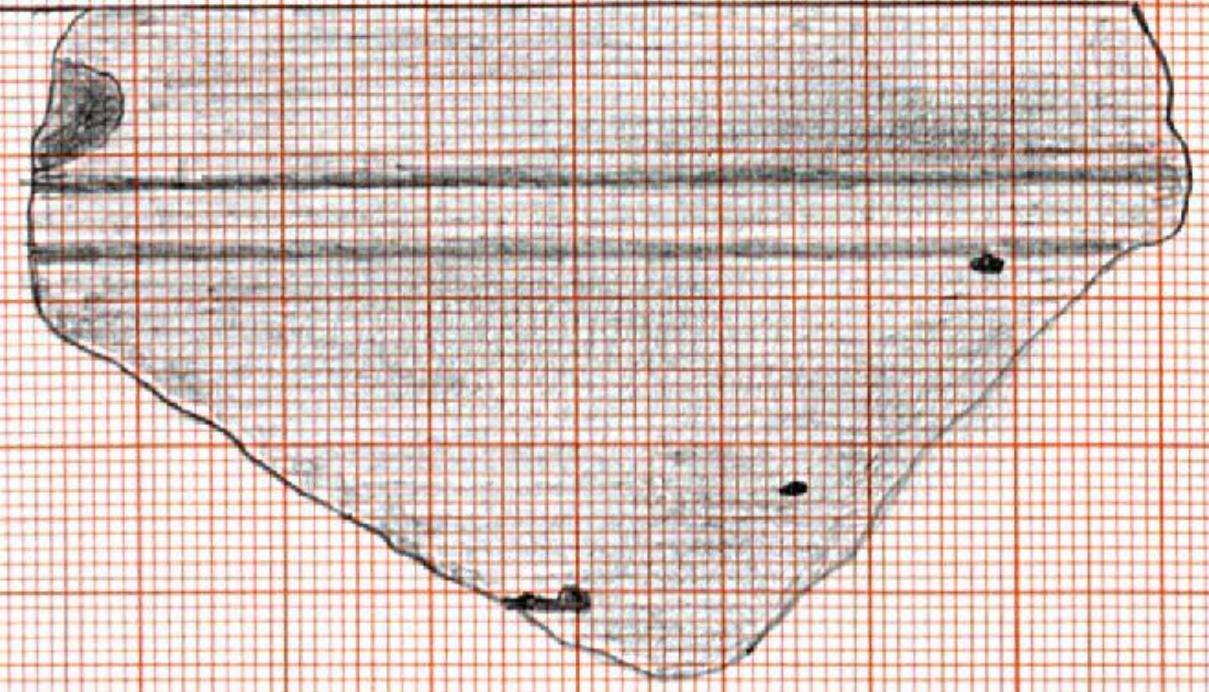
BVD 105
Ø ca 28cm



← Orange Groover

↑ Gefäß (check in Gefände)

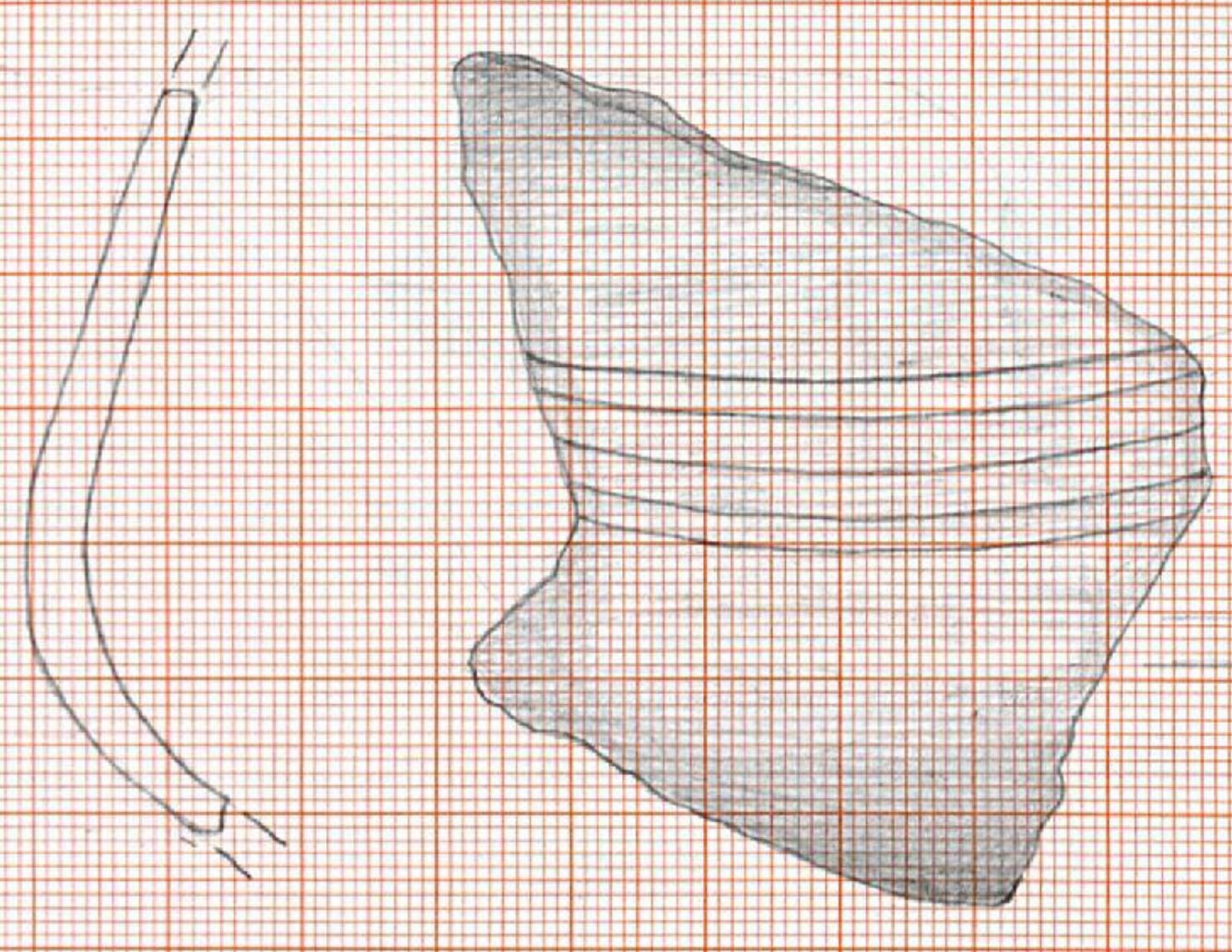
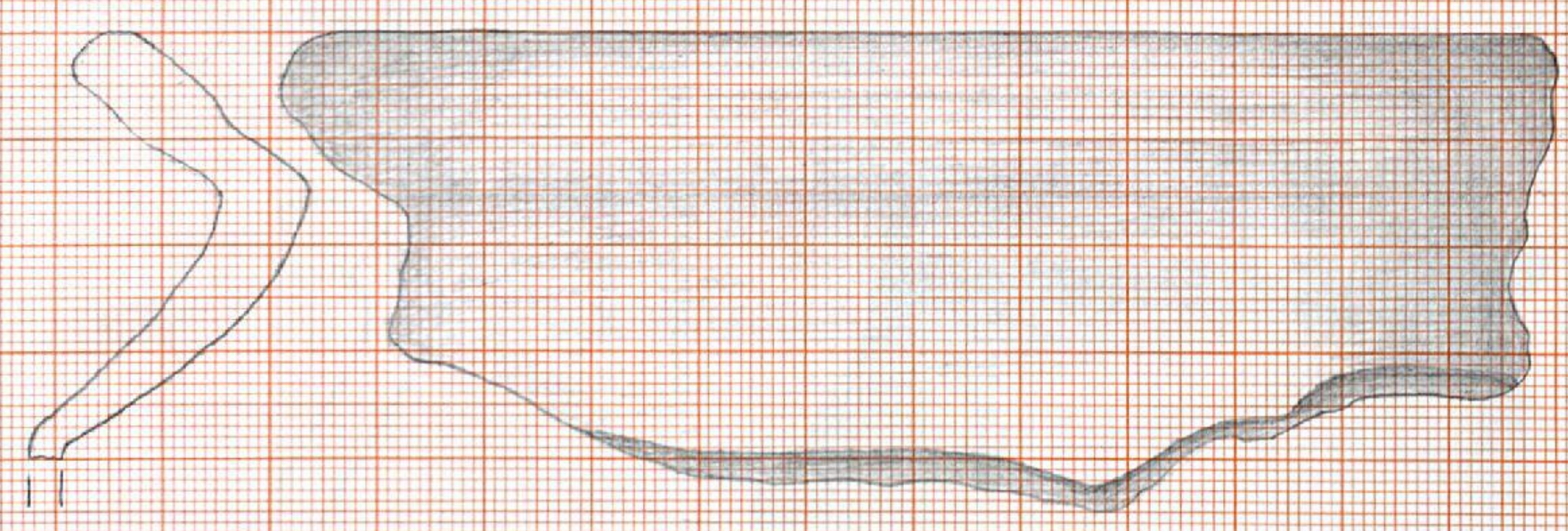
BVD 105
Ø ca 28cm



MADE IN GERMANY

0202/92

Kleinjunge Budligals, 2001
L2 205
M 1:1
15.11.2002
Pava Modarressi - Teloni



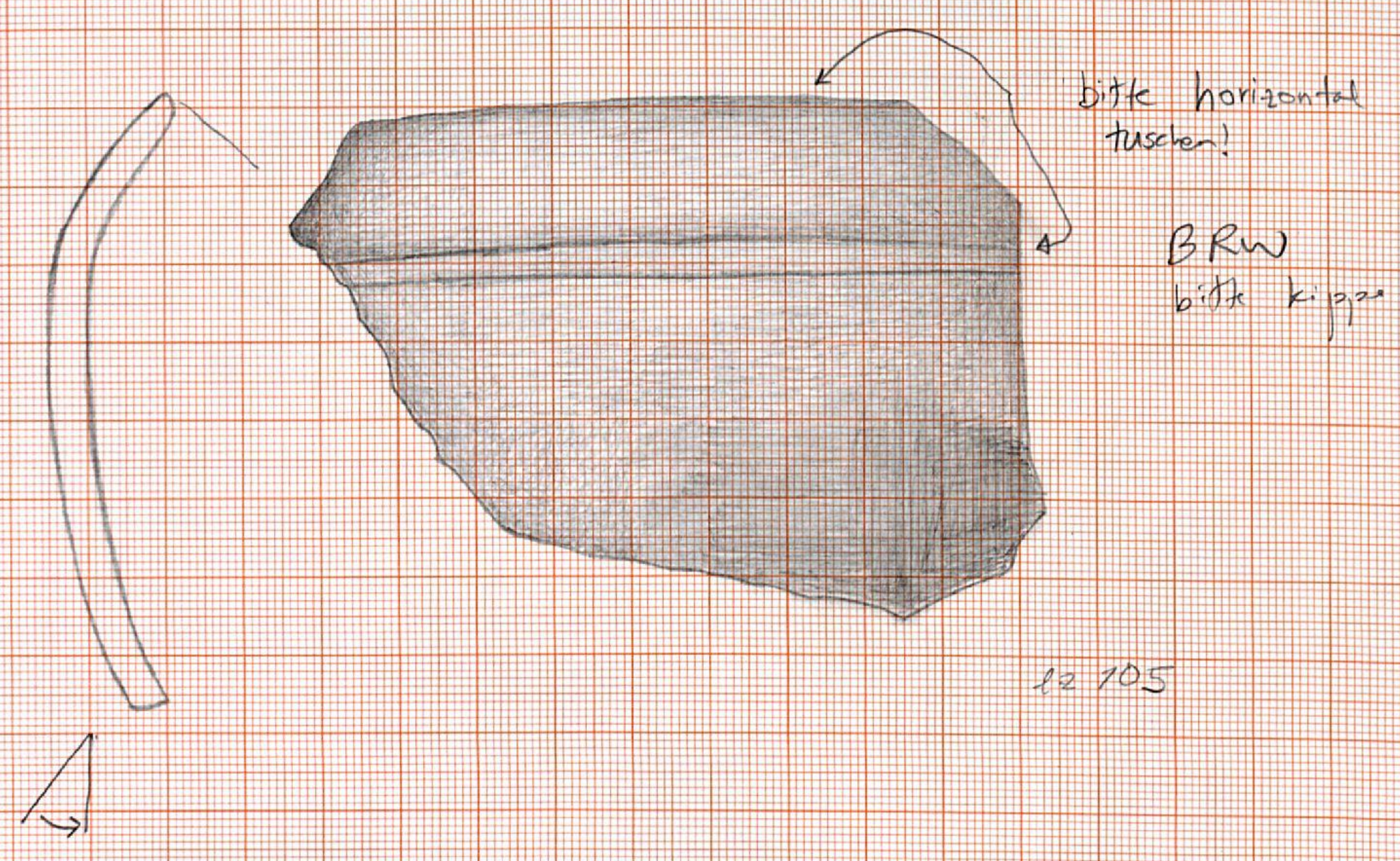

platt platt
bitte horizontal sein!

A 3 207 x 420 mm

MADE IN GERMANY

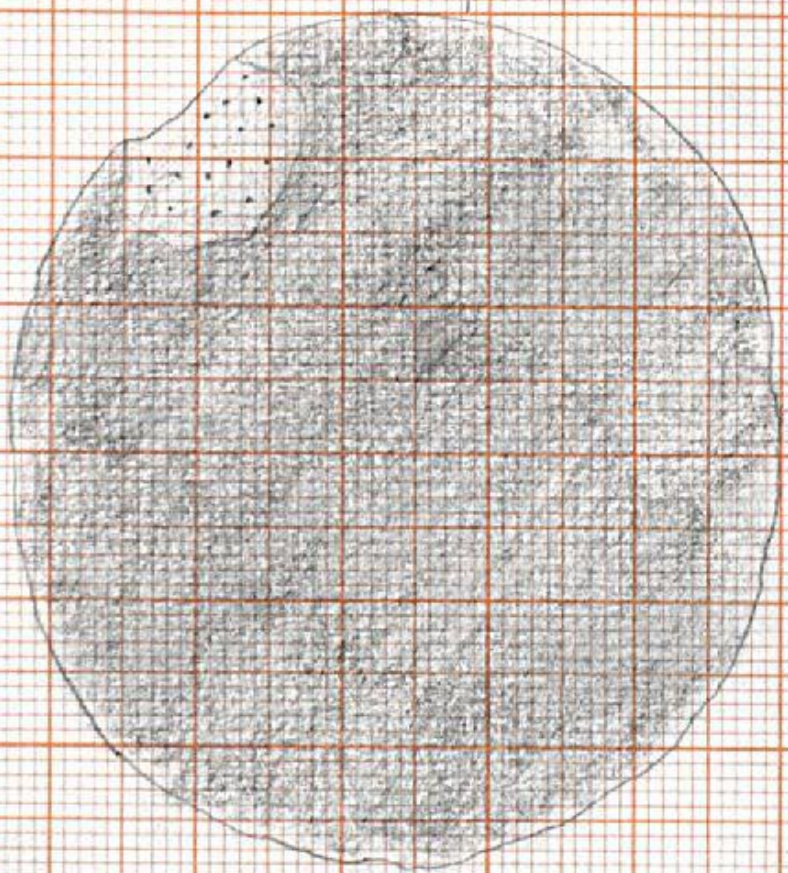

0R02/3/93

Kleinfunde Buchrigel 2001
Fundort Grid C, Spät 88II, 110/105
Maßstab 1:1
15.11.2002
Th. Rosarius



OR02/94

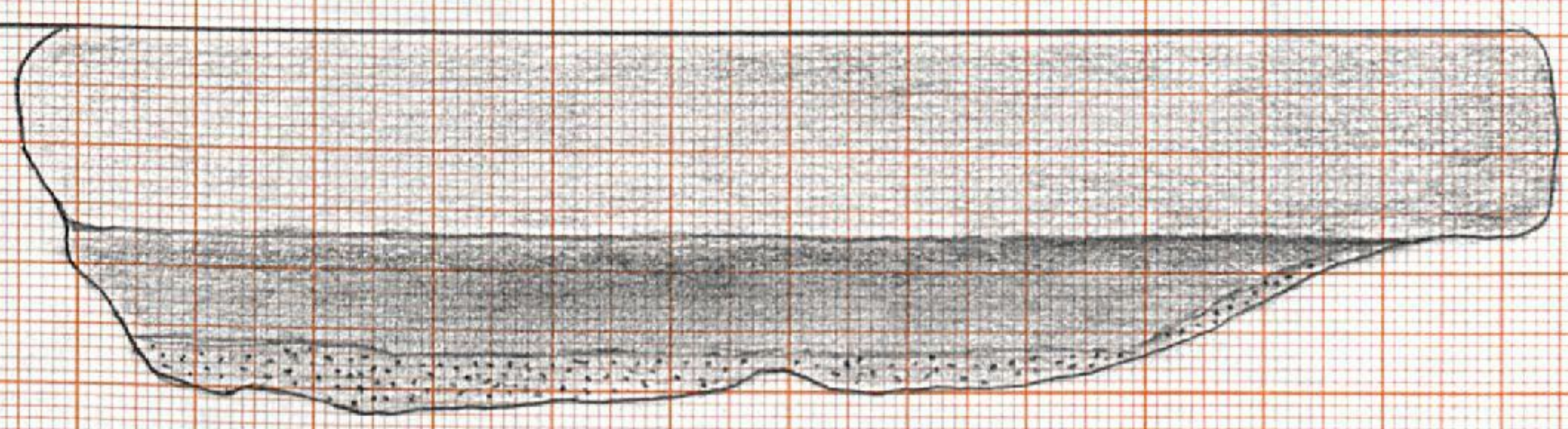
SUD 109



SUD 113
∅ 18cm

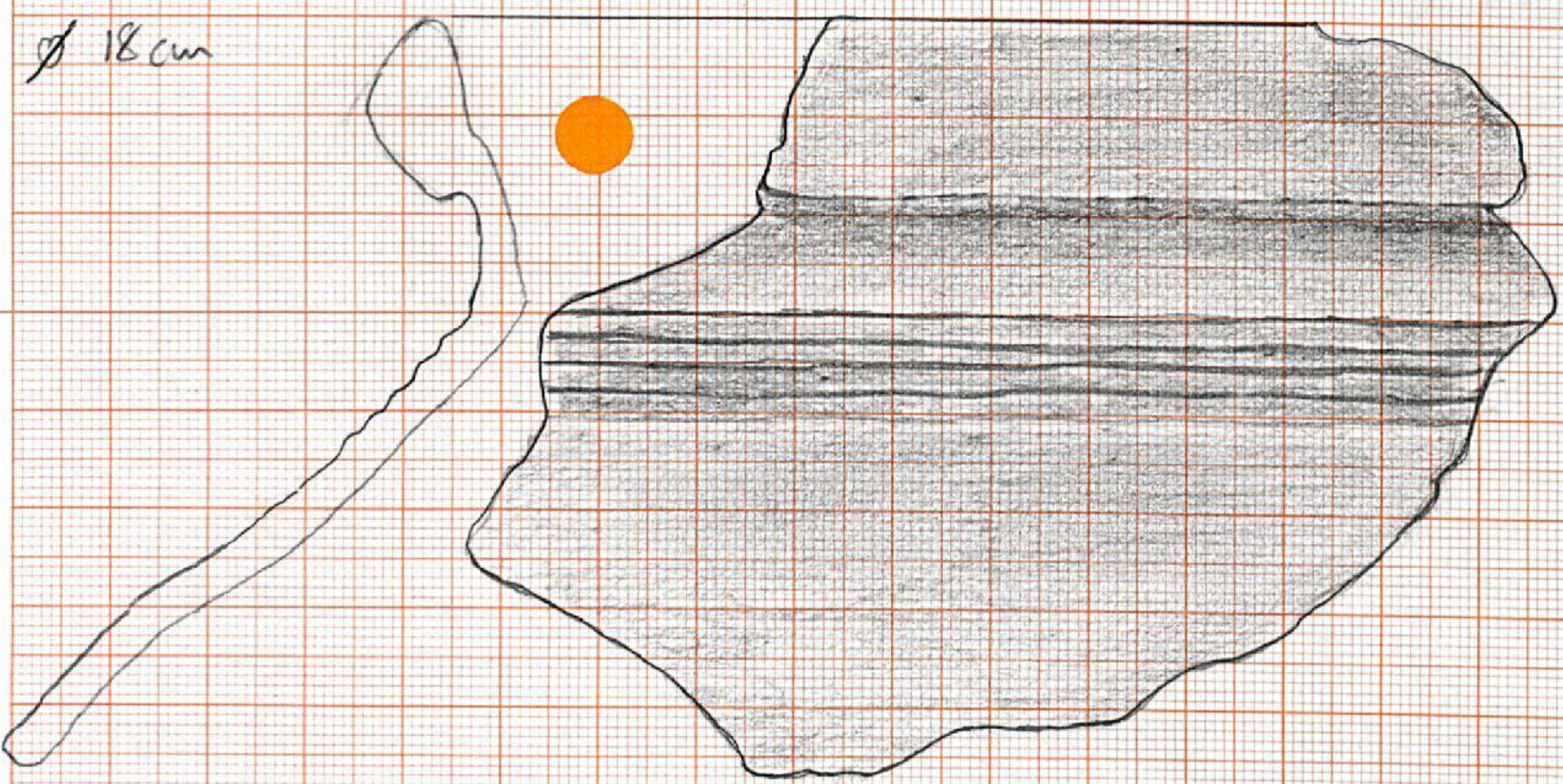


HRS oder RSW

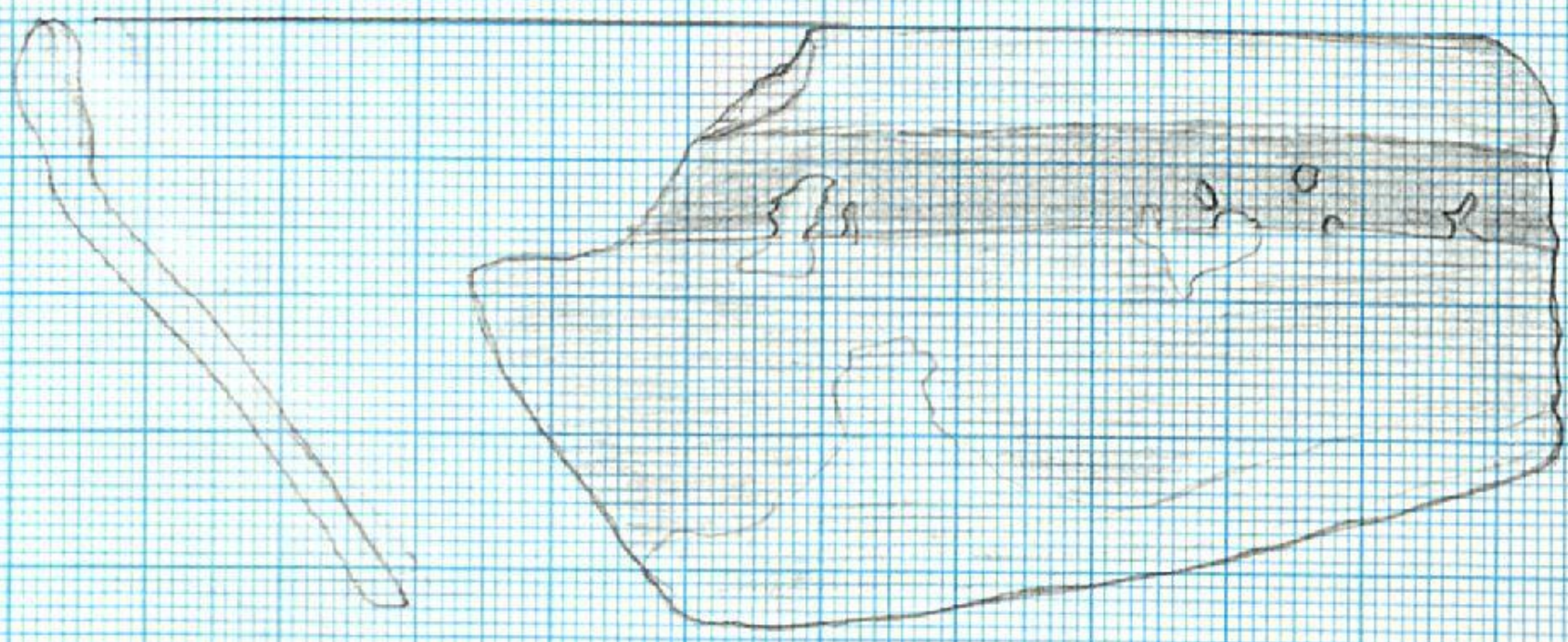


SUD 113
∅ 18cm

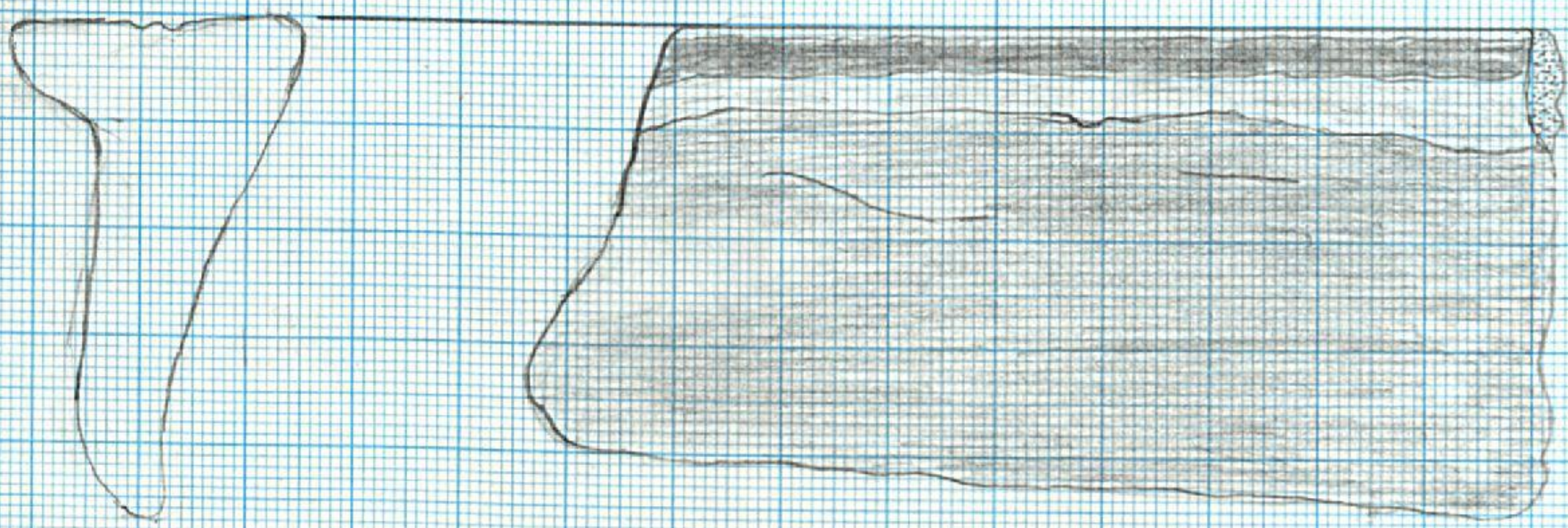
HRS



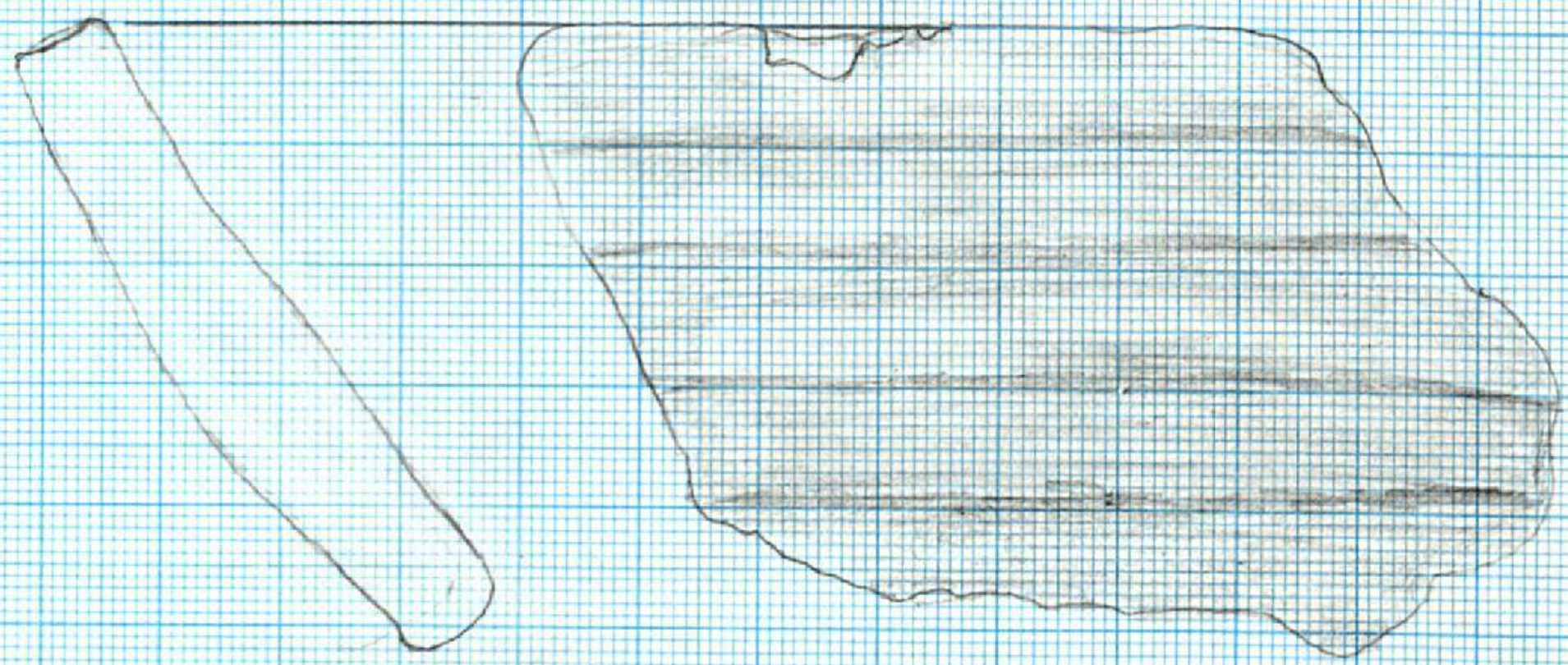
TTP 61-28
Ø 92cm



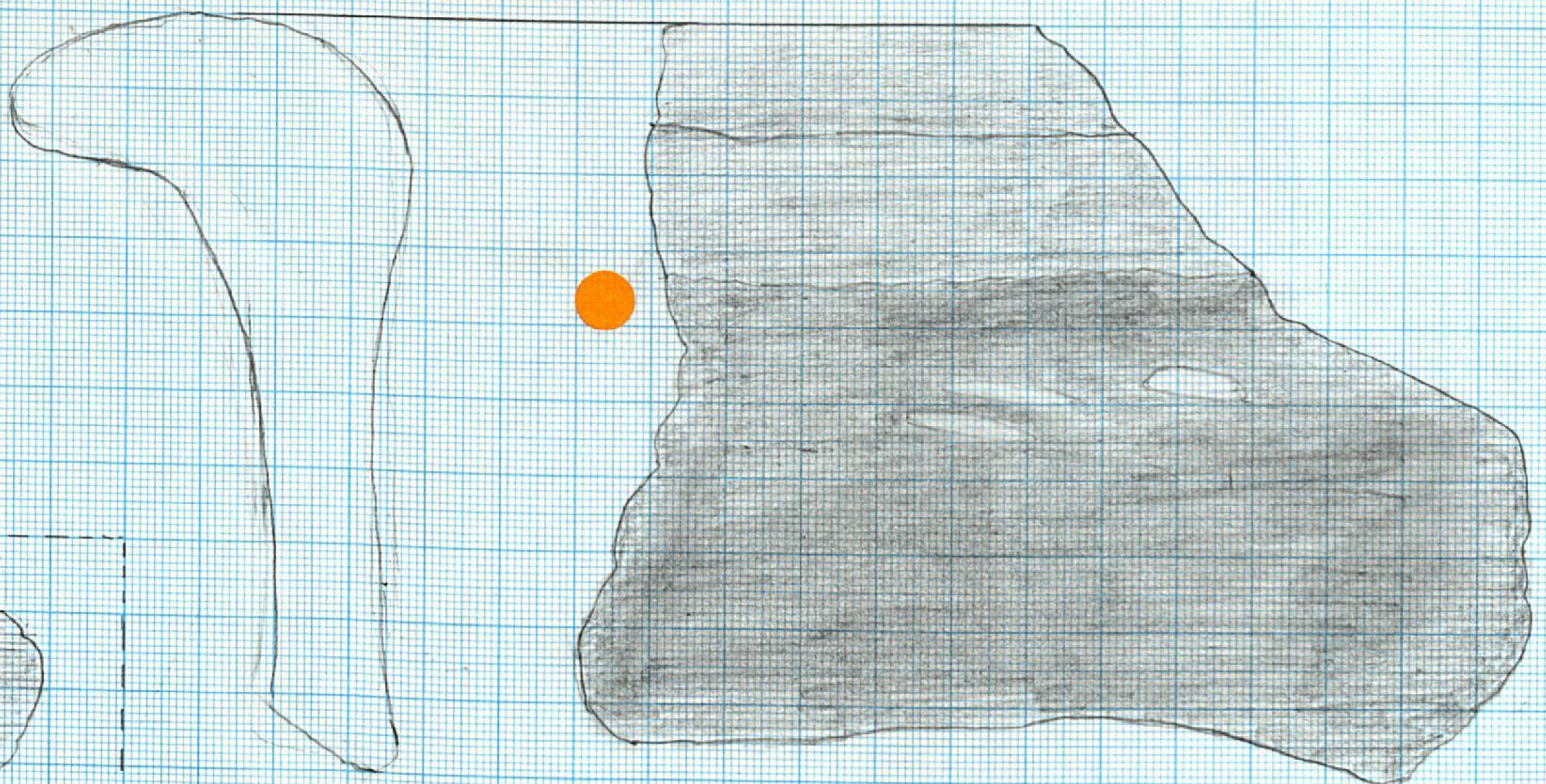
TTP 61-28
Ø 10cm



TTP 61-28
Ø 35cm



TTP 61-28
Ø ca 38cm



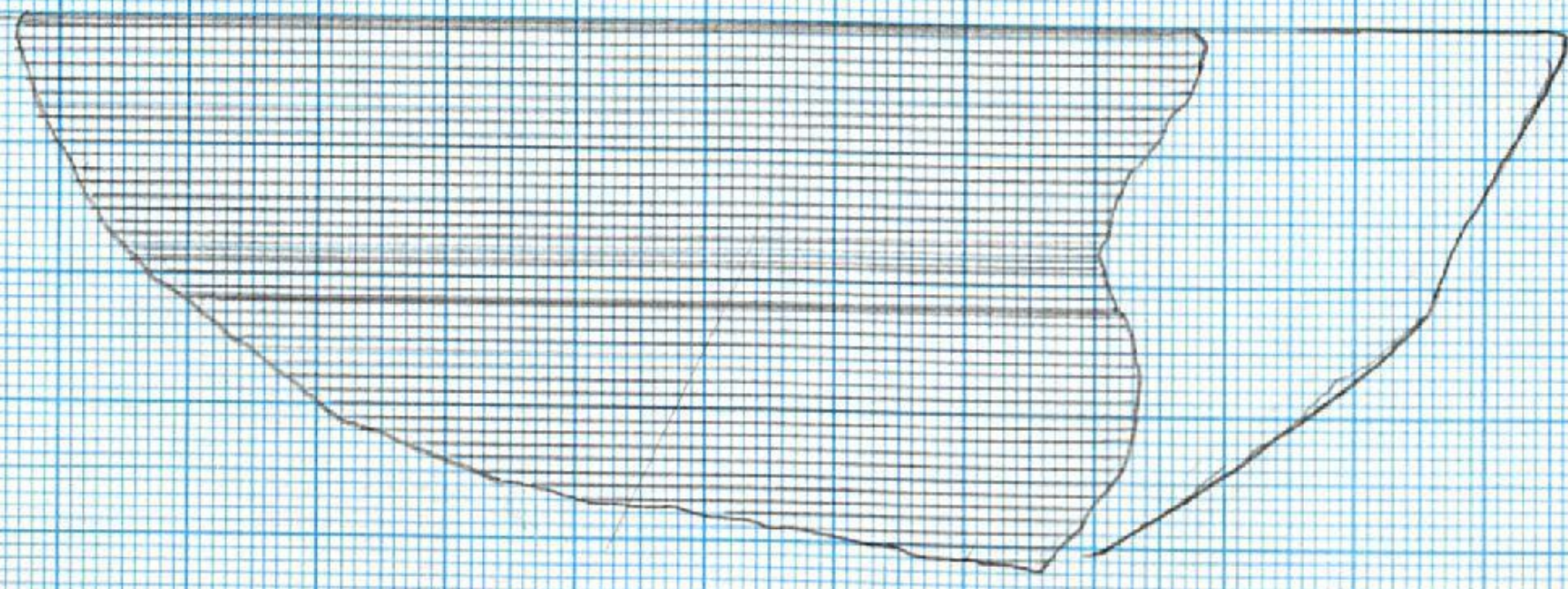
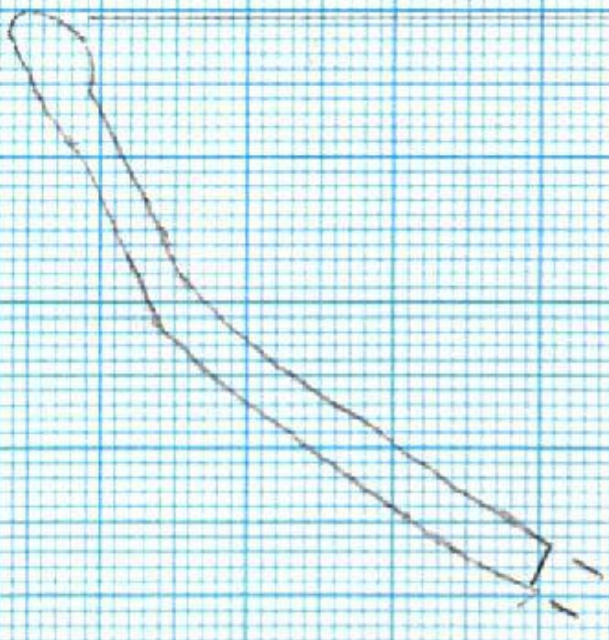
TTP 61-28
Ø 30cm




TTP 67-28

0902/28

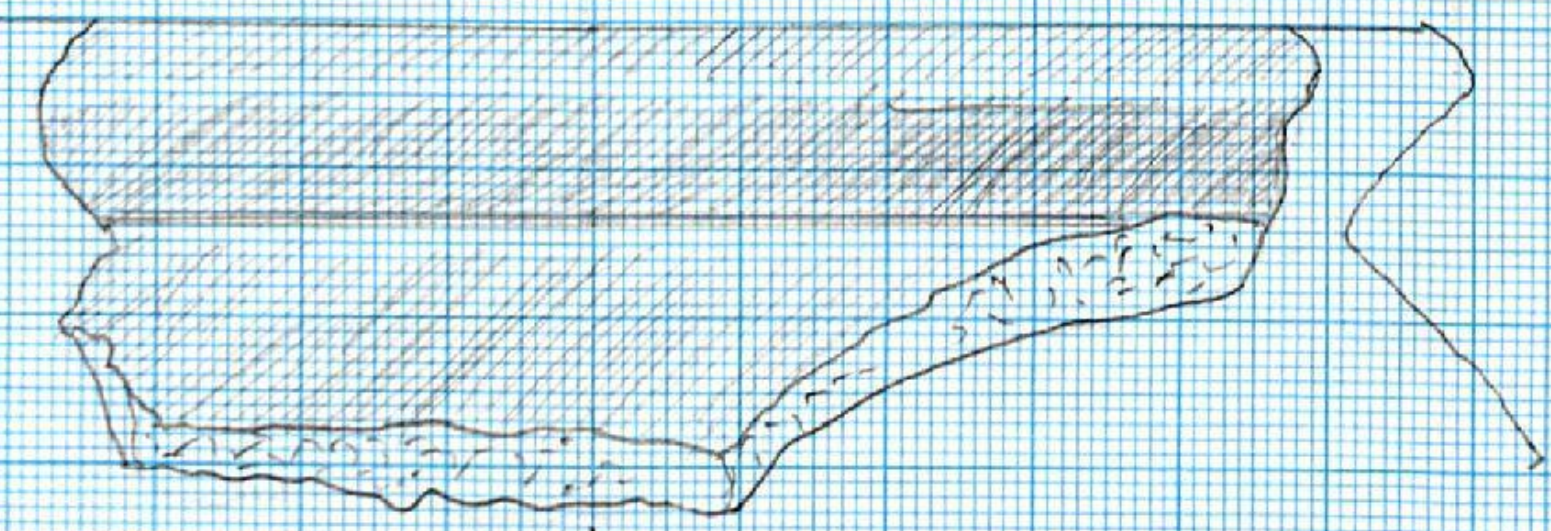
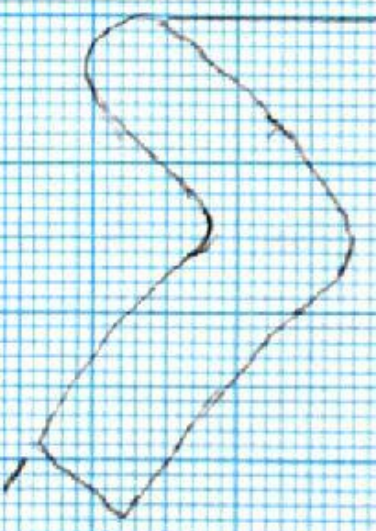
Ø25cm wheel-tired b/w



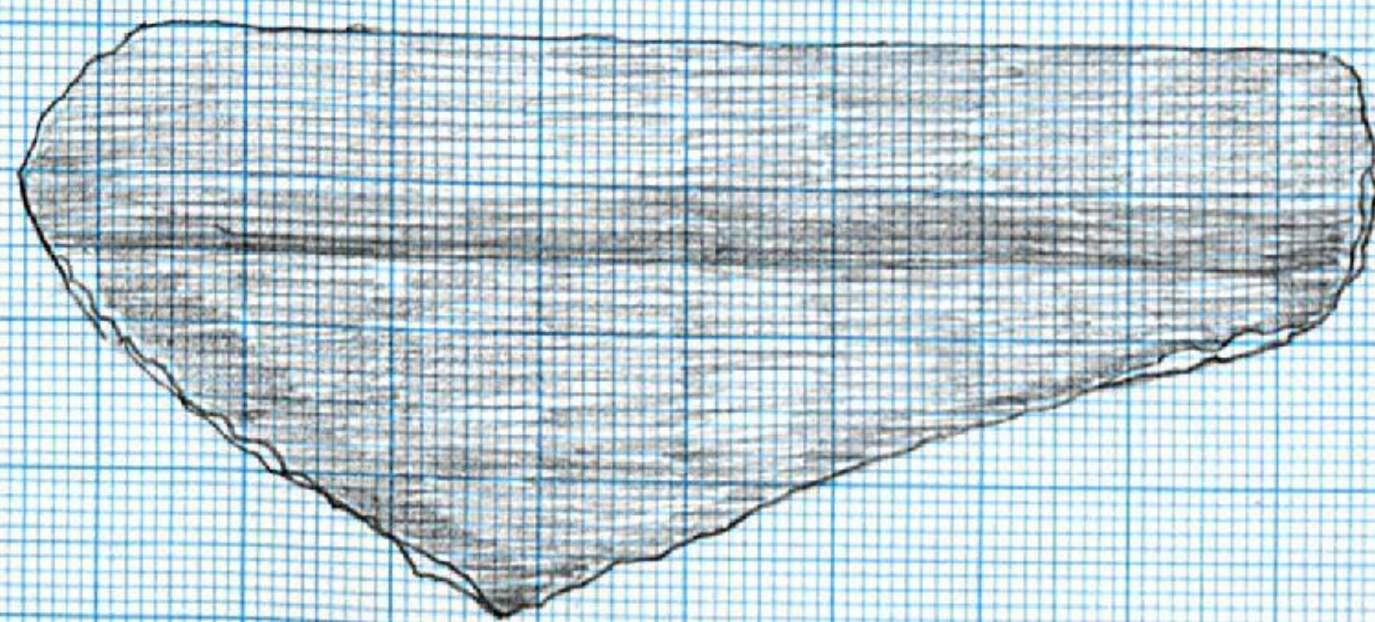
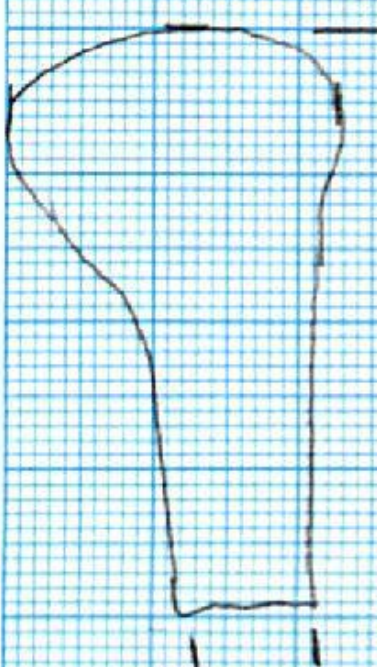
Øc.40



Ø72 wheel-timer bsw

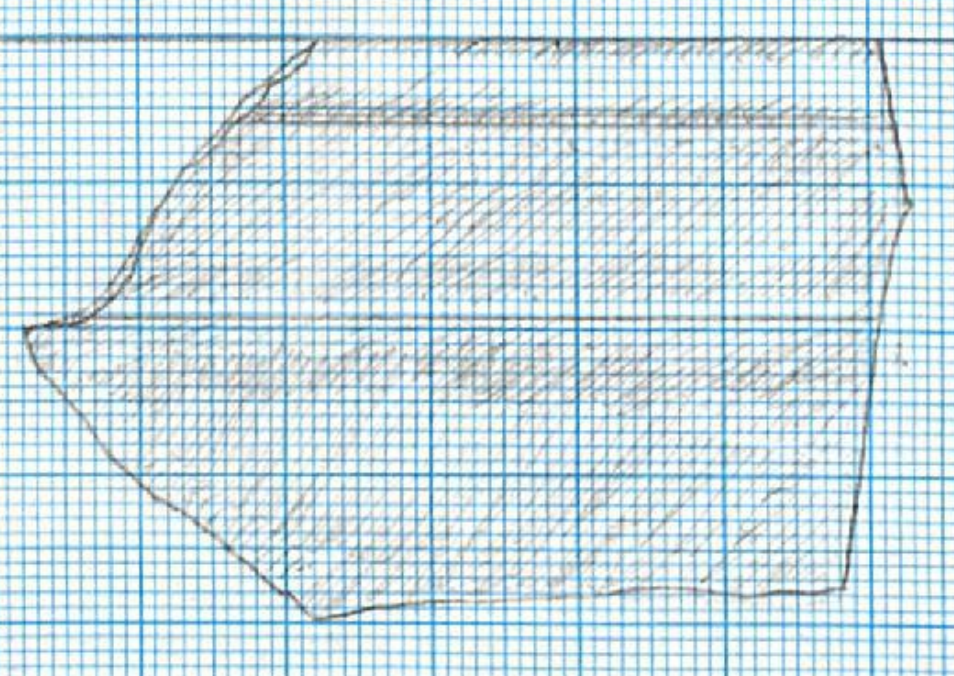
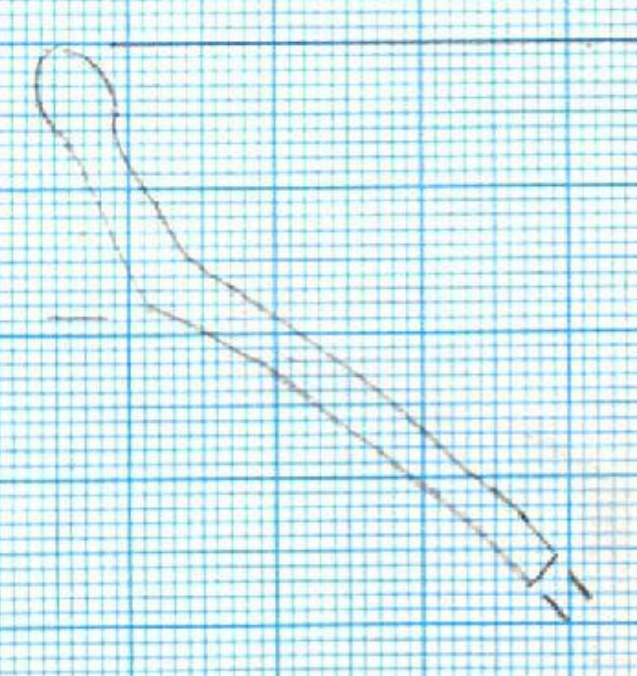


Ø35 b/w

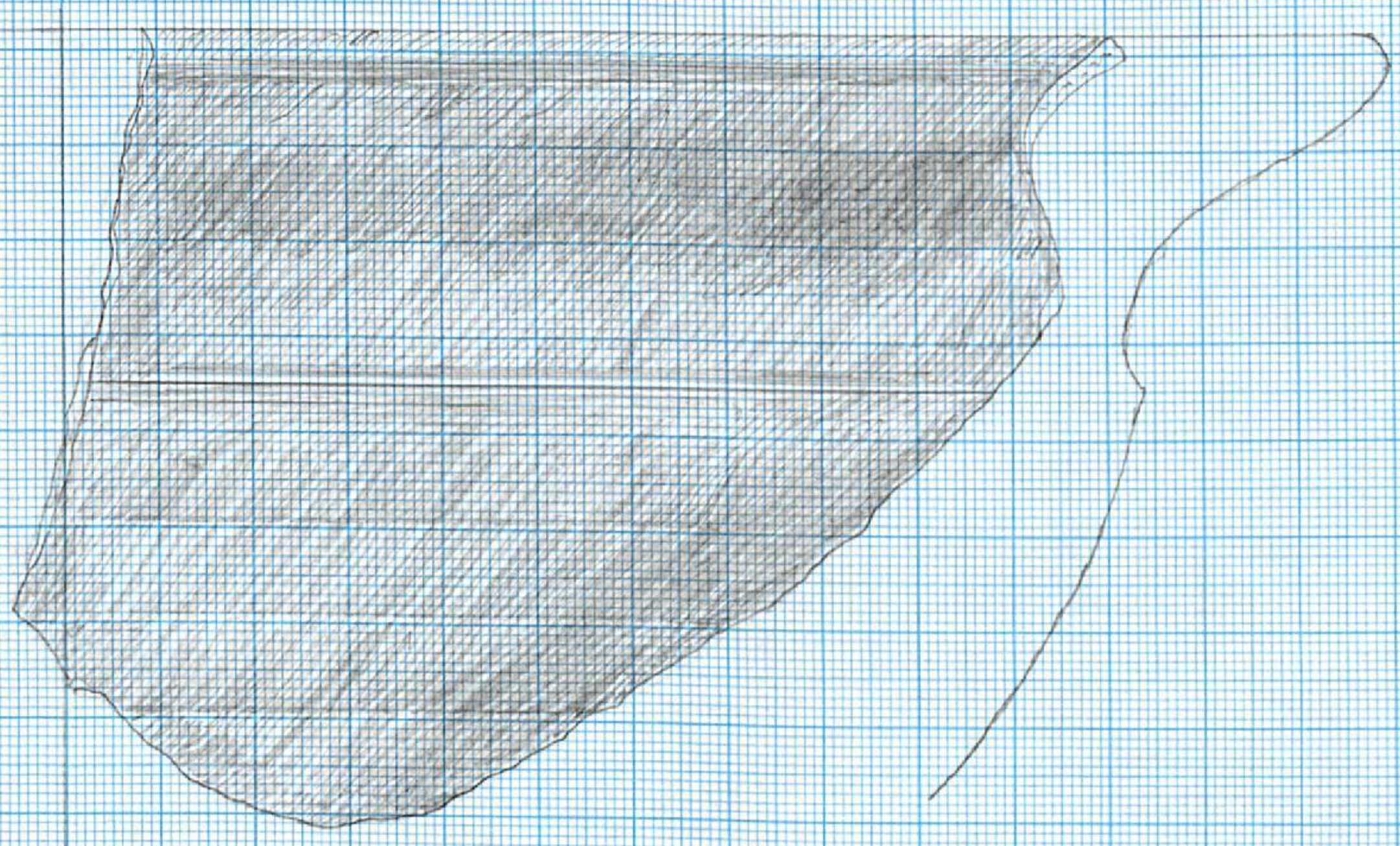



OKOZ 135 97

778 b1-2 B
D 56 cm fast wheel



D 28 cm wheel-turner



D 30 wheel-turner

